

June 3, 2003

The Honorable Board of Supervisors  
County of Los Angeles  
383 Kenneth Hahn Hall of Administration  
500 West Temple Street  
Los Angeles, California 90012

Dear Supervisors:

**LEVYING OF FISCAL YEAR 2003-04 ANNUAL ASSESSMENTS  
FOR COUNTY VALENCIA AREA-WIDE LLA DISTRICT NO. 1 AND  
ZONES WITHIN LOS ANGELES COUNTY  
LLA DISTRICTS NO. 2 AND 4  
(1st, 3rd, 4th and 5th Districts - Three-Vote Matter)**

**IT IS RECOMMENDED THAT YOUR BOARD:**

1. Adopt the enclosed Resolution of Intention, declaring the Board's intent to levy and collect assessments for County Valencia Area-Wide LLA District No. 1 and all Zones within Los Angeles County LLA District Nos. 2 and 4 for Fiscal Year 2003-04, pursuant to the provisions of the Act.
2. Set a date for a public hearing regarding the levying of the proposed assessments described herein, as specified in Section 22625 of the Streets and Highways Code.
3. Approve and file the enclosed Engineer's Report prepared in accordance with Article 4 (commencing with Section 22565 of Chapter 1 of Part 2 of Division 15) of the Streets and Highways Code regarding the proposed levying of an assessment for landscape maintenance purposes in Los Angeles County LLA District Nos. 1, 2 and 4 pursuant to provisions of the Act.
4. Instruct the Executive Officer-Clerk of the Board of Supervisors to give notice of the public hearing by causing the Resolutions of Intention to be published as required by Section 22626(a) of the Streets and Highways Code.

**IT IS FURTHER RECOMMENDED THAT, AT THE CONCLUSION OF THE PUBLIC HEARING, YOUR BOARD:**

1. Find that the project is exempt from the California Environmental Quality Act (CEQA).
2. Order changes in any of the matters provided in the Report, including changes in the improvements, the proposed diagrams or the proposed assessments as described in the Engineer's Report if needed.
3. Adopt the Resolutions confirming the diagrams and assessments, either as originally proposed or changed by it, and ordering the maintenance and operation work to be done for each District and Zones therein. The adoption of the resolutions shall constitute the levy of assessments for the fiscal year referred to in the Engineer's Report.

**PURPOSE/JUSTIFICATION OF RECOMMENDED ACTION**

The purpose of this recommended action is for your Board to set a date for a public hearing regarding the levying of the Fiscal Year 2003-04 annual assessments to provide landscape maintenance services within County Valencia Area-Wide LLA District No. 1, the twenty-five (25) Zones within Los Angeles County LLA District No. 2 and the fourteen (14) Zones of Los Angeles County LLA District No. 4; and to approve and file the enclosed Engineer's Report. This action is pursuant to the provisions of the Act in order to provide funds for the continued operation of the County-administered Districts.

**Levying of Annual Assessments**

On July 12, 1979, August 10, 1995, and July 22, 1997, your Board approved the formation of County Valencia Area-Wide Landscaping and Lighting Act (LLA) District No. 1, and County LLA District Nos. 2 and 4 and Zones therein, respectively, for the purpose of providing landscaping in County-administered Landscaping and Lighting Act Districts and Zones therein pursuant to provisions of the Act. As the governing body, the Board of Supervisors is responsible for levying the annual assessment for landscape maintenance purposes.

On June 12, 1979, your Board approved a method of distributing the landscape maintenance costs, and that same method will be used to compute the Fiscal Year 2003-04 assessments. This method and proposed assessments on the various lots or parcels are also shown in detail in the Engineer's Report.

### **Implementation of Strategic Plan Goals**

These actions meet the County's Strategic Plan Goals of Fiscal Responsibility (#4) and Service Excellence (#1). These recommendations, in compliance with the landscaping and Lighting Act of 1972 and Article XIID of the California Constitution, will allow the County to service and maintain landscaped areas and appurtenant facilities that benefit those that live within these zones.

### **FISCAL IMPACT/FINANCING**

All services provided in the Districts, and Zones therein, are funded by the benefit assessments established by the Board of Supervisors. General Fund expenditures are fully revenue offset, therefore there is no impact on the General Fund.

Each District Zone is evaluated on an annual basis to determine funding requirements. The recommended annual assessments for Fiscal Year 2003-04 will provide the method to raise funds for the maintenance and servicing of the landscaped areas and appurtenant improvements. These landscape improvements consist of planted and weed abated slopes, shrubs, turf, plant materials, trees, automated irrigation systems, drainage devices and other appurtenant improvements.

Based on calculations that include an estimate of the available carry-over funds, Fiscal Year 2003-04 revenues and operating costs, the recommended Fiscal Year 2003-04 annual assessments for Los Angeles County LLA District Nos. 1, 2 and 4 and Zones therein, are shown on Appendices A, B, and C, respectively. These assessments will provide the needed funding for the required services in Fiscal Year 2003-04. Complete information on the funding and services is included in the Engineer's Report.

Due to a surplus in the improvement funds of the Zones within the Los Angeles County LLA Districts listed below, a credit has been applied to the following annual assessments for Fiscal Year 2003-04 in accordance with Section 22656 of the Act.

<u>Dist.</u>	<u>Zone</u>	<u>Proposed FY 03-04 Per Parcel Assessment</u>	<u>Proposed FY 03-04 Per Parcel Credit</u>	<u>Net Proposed FY 03-04 Per Parcel Levy</u>
No. 1	- (Co. Valencia Area-Wide)	\$47.45	(\$39.30)	\$8.15
No. 2, No. 19	(Sagewood Valencia)	\$72.00	(\$25.00)	\$47.00
No. 1, No. 28	(Vista Grande)	\$812.00	(\$13.20)	\$798.80
No. 2, No. 33	(Canyon Park)	\$300.00	(\$300.00)	-0-
No. 2, No. 34	(Hacienda)	\$27.00	(\$19.00)	\$8.00
No. 2, No. 35	(Montebello)	\$64.00	(\$53.00)	\$11.00
No. 2, No. 38	(Sloan Canyon)	\$559.00	(\$93.00)	\$466.00
No. 2, No. 51	(Valencia High School)	\$440.00	(\$15.00)	\$425.00
No. 2, No. 52	(Mountain View East)	\$700.00	(\$287.00)	\$413.00
No. 2, No. 58	(Rancho El Dorado)	\$770.00	(\$441.00)	\$329.00
No. 4, No. 63	(The Enclave)	\$600.00	(\$389.00)	\$211.00
No. 4, No. 65	(Fair Oaks Ranch, Phase I)	\$740.00	(\$155.00)	\$585.00
No. 4, No. 65A	(Fair Oaks – Ranch, Phase II and III)	\$442.00	(\$15.00)	\$427.00
No. 4, No. 66	(Valencia Marketplace)	\$1,730.00	(\$1,520.00)	\$210.00
No. 4, No. 68	(West Creek Copperhill Village)	\$385.00	(\$13.00)	\$372.00
No. 2, No. 69	(West Creek Canyon Estates)	\$882.00	(\$30.00)	\$852.00
No. 2, No. 74	(Tesoro Del Valle)	\$683.00	(23.00)	\$660.00

**FACTS AND PROVISIONS/ LEGAL REQUIREMENTS**

The Act sets forth a procedure that must be followed for any fiscal year during which an assessment is to be levied. It requires that the legislative body adopt a Resolution Initiating Proceedings and generally describing any proposed improvements or substantial changes in existing improvements. The legislative body also must order the Director of the Department of Parks and Recreation to have prepared and filed an Engineer's Report in accordance with Section 22565 et seq. of the Streets and Highways Code. The report will show an estimate of, and a proposed assessment to pay for, the costs of providing landscape maintenance services. The Act provides a method of funding a landscape assessment district upon this basis with assessments being collected by means of the consolidated tax bill. This provides for the assessment

of landscape maintenance costs against the benefiting properties. The assessments do not reflect an increase above the Board-approved rates and, therefore, are not subject to the ballot process pursuant to Article XIID of the California Constitution.

County Counsel has approved the enclosed Resolutions as to form.

### **NEGATIVE DECLARATION/ENVIRONMENTAL IMPACT REPORT**

Approval of this action is exempt from CEQA, according to Section 15273(a)(1)(2)(3)(4) of State CEQA Guidelines because CEQA does not apply to the establishment, modification, structuring, restructuring, or approval of rates, tolls, fares, or other charges by public agencies. The project is also exempt from CEQA because it is for the purpose of (1) meeting operating expenses including employee wage rates and fringe benefits, (2) purchasing and leasing supplies, equipment or materials, (3) meeting financial reserve needs and requirements and/or (4) obtaining funds for capital projects necessary to maintain service within existing service areas, pursuant to Section 21080(b)8 of the Public Resources Code

### **IMPACT ON CURRENT SERVICES (OR PROJECTS)**

Approval of these recommendations will benefit the community by providing funds for the continued maintenance and servicing of these County-administered landscape districts.

### **CONCLUSION**

It is requested that an executed copy of this document be retained by the Executive Officer-Clerk of the Board and one conformed copy each be forwarded to the Chief Administrative Office, County Counsel, Auditor-Controller, and two conformed copies be forwarded to the Department of Parks and Recreation, Special Districts Division.

Respectfully submitted,

Tim Gallagher  
Director

Attachments (6)

c: Chief Administrative Officer (22)  
Executive Officer, Board of Supervisors

**COUNTY OF LOS ANGELES  
BOARD OF SUPERVISORS**

**RESOLUTION OF INTENTION TO ORDER THE LEVYING OF  
ANNUAL ASSESSMENTS IN COUNTY VALENCIA AREA-WIDE LANDSCAPING  
AND LIGHTING ACT (LLA) DISTRICT NO. 1 AND LOS ANGELES COUNTY  
LLA DISTRICTS NO. 2 AND 4 AND ZONES THEREIN  
FOR FISCAL YEAR 2003-04**

**WHEREAS**, the Board of Supervisors of the County of Los Angeles previously approved the formation of County Valencia Area-Wide Landscaping and Lighting Act (LLA) District No. 1 and Los Angeles County LLA District Nos. 2 and 4 and Zones therein for the purpose of providing funds for the provision of landscape maintenance services located therein pursuant to the Landscaping and Lighting Act of 1972 of Part 2 of Division 15 of the Streets and Highways Code of the State of California; and

**WHEREAS**, the Board of Supervisors, on April 8, 2003 adopted a Resolution Initiating Proceedings for the levying of Assessments for Landscape Maintenance Purposes for Fiscal Year 2003-04 as required by law; and

**WHEREAS**, the Board has approved and filed the Engineer's Report as required by law.

**NOW, THEREFORE, BE IT RESOLVED**, by the Board of Supervisors of the County of Los Angeles, State of California:

**SECTION 1.** That the public interest and convenience require, and that it is the intention of said Board of Supervisors to order, that the expense necessary for the installation, maintenance, repairs, replacement, utilities, care, supervision and all other items necessary for proper maintenance and operation of the County Valencia Area-Wide Landscaping and Lighting Act (LLA) District No. 1 and Los Angeles County LLA

District Nos. 2 and 4 and the Zones therein shall be assessed upon each lot or parcel of land lying within the District in proportion to the estimated benefits received from the landscape improvements, and which should be assessed to pay the expense of the installation, maintenance and operation of said improvements. The Engineer's Report on file with the Executive Officer-Clerk of the Board of Supervisors describes the boundaries of the Zones within the District, the locations and improvements within the District Zones, and the proposed assessment on each lot or parcel of land included therein.

**SECTION 2.** That the amounts to be assessed for the expense of such installation, maintenance and operation of the work or improvements above described shall be levied and collected in the same manner and by the same officers as taxes for County purposes are levied and collected and shall be disbursed and expended for installation, maintenance, operation and service of the District, all as described in the Engineer's Report and Section 1 of this Resolution.

**SECTION 3.** That the proceedings for the levying of assessments shall be taken under and in accordance with an act of the Legislature of the State of California, known and designated as the Landscaping and Lighting Act of 1972 (Division 15, Part 2, of the Streets and Highways Code).

**SECTION 4.** That \_\_\_\_\_ at the hour of \_\_\_\_\_ a.m. of said day, is the day and hour, and the Chambers of the Board of Supervisors of the County of Los Angeles, Room 381, Kenneth Hahn Hall of Administration, 500 West Temple Street (corner of Temple Street and Grand Avenue), Los Angeles, California 90012, is the place fixed by said Board of Supervisors when and where any and all persons may hear and be heard.

**SECTION 5.** The Executive Officer-Clerk of the Board of Supervisors shall cause notice of hearing, in the form and manner specified in Section 6061 of the Government Code to be published in a newspaper of general circulation, not less than ten days prior to the date of said hearing as stated above in this Resolution.

The foregoing resolution was on the \_\_\_\_\_ day of \_\_\_\_\_ passed by the Board of Supervisors of the County of Los Angeles and ex-officio the governing body of all other special assessment and taxing districts, agencies and authorities for which said Board so acts.

Si no entiende esta noticia o necesita mas informacion por favor llame a este numero (800) 636-3535.

**VIOLET VARONA-LUKENS,**  
Executive Officer-  
Clerk of the Board of Supervisors of  
the County of Los Angeles

By \_\_\_\_\_  
Deputy

APPROVED AS TO FORM:

LLOYD W. PELLMAN  
County Counsel

By: \_\_\_\_\_  
Francis E. Scott  
Principal Deputy County Counsel



**COUNTY OF LOS ANGELES  
BOARD OF SUPERVISORS**

**RESOLUTION ORDERING THE LEVYING OF  
ANNUAL ASSESSMENTS IN COUNTY VALENCIA AREA-WIDE  
LANDSCAPING AND LIGHTING ACT (LLA) DISTRICT NO. 1 AND  
LOS ANGELES COUNTY LLA DISTRICTS NO. 2 AND 4  
AND ZONES THEREIN FOR FISCAL YEAR 2003-04**

**WHEREAS**, The Board of Supervisors on April 8, 2003 adopted a Resolution of Intention to Order the Levying of Annual Assessments in County Valencia Area-Wide Landscaping and Lighting Act (LLA) District No. 1 and Los Angeles County LLA District Nos. 2 and 4 and the Zones therein for the purpose of providing funds for the provision of landscape maintenance services located therein, pursuant to provisions of the Landscaping and Lighting Act of 1972 of Part 2 of Division 15 of the Streets and Highways Code of the State of California; and

**WHEREAS**, the Director of the Department of Parks and Recreation has prepared and filed an Engineer's Report with the Board of Supervisors as required by law; and

**WHEREAS**, said Board did proceed to give notice in the manner required by law of the time and place for a public hearing on the levy of the proposed assessment; and

**WHEREAS**, said Board has heard all testimony and evidence and is desirous of proceeding with the levying of an assessment.

**NOW, THEREFORE, BE IT RESOLVED**, by the Board of Supervisors of the County of Los Angeles that:

**SECTION 1.** The Board of Supervisors of the County of Los Angeles hereby finds that the public interest and convenience requires the continued maintenance of the landscape improvements in the existing County Valencia Area-Wide Landscaping and Lighting Act (LLA) District No. 1 and Los Angeles County LLA District Nos. 2 and 4 and Zones therein.

**SECTION 2.** The landscape maintenance district diagrams and assessments as set forth in said Report, or as modified, are hereby approved, confirmed and adopted by this Board.

**SECTION 3.** The adoption of this Resolution constitutes the levy of assessments for the fiscal year commencing July 1, 2003 and ending June 30, 2004.

**SECTION 4.** The amounts to be assessed for the expenses of the installation, maintenance, operation and service as described in said Report and Resolution shall be levied and collected in the same manner and by the same officers as taxes for County purposes are levied and collected and shall be disbursed and expended for maintenance, operation, and service of the said District, all as described in the Engineer's Report and in Section 1 of the Resolution of Intention.

**SECTION 5.** The Clerk of the Board is hereby ordered and directed to file a certified copy of the landscape maintenance district diagrams and assessments, together with a certified copy of this Resolution upon its adoption, with the County Auditor.

The foregoing resolution was on the \_\_\_\_\_ day of \_\_\_\_\_ passed by the Board of Supervisors of the County of Los Angeles and ex-officio the governing body of all other special assessment and taxing districts, agencies and authorities for which said Board so acts.

**VIOLET VARONA-LUKENS,**  
Executive Officer-  
Clerk of the Board of Supervisors of  
the County of Los Angeles

By \_\_\_\_\_  
Deputy

APPROVED AS TO FORM:

LLOYD W. PELLMAN  
County Counsel

By: \_\_\_\_\_  
Francis E. Scott  
Principal Deputy County Counsel

APPENDIX "A"  
 LOS ANGELES COUNTY  
 LANDSCAPING AND LIGHTING ACT DISTRICT NO. 1  
List of Assessments

<u>Description</u>	Approved <sup>(1)</sup> FY 03-04 Per Parcel <u>Assessment</u>	Proposed FY 03-04 Per Parcel <u>Levy</u>	<u>Supv. Dist.</u>
County Valencia Area-Wide (Stevenson Ranch Pkwy/Pico Cyn. Rd.)	\$47.45	\$8.15	5
County Valencia Area-Wide, Annexation A (Copperhill Dr.) <sup>(2)</sup>	\$21.00	\$21.00	5

<sup>(1)</sup>Approved by property owners in accordance with Proposition 218.

<sup>(2)</sup>Per Equivalent Dwelling Unit (EDU).

APPENDIX "B"  
 LOS ANGELES COUNTY  
 LANDSCAPING AND LIGHTING ACT DISTRICT NO. 2  
List of Assessments

<u>Zone</u>	<u>Approved<sup>(1)</sup> FY 03-04 Per Parcel Assessment</u>	<u>Proposed FY 03-04 Per Parcel Levy</u>	<u>Supv. Dist.</u>
No. 19 (Sagewood Valencia)	\$72.00	\$47.00	5
No. 20 (El Dorado Village)	\$300.00	\$300.00	5
No. 21 (Sunset Pointe)	\$550.00	\$550.00	5
No. 25 (Stevenson Ranch) <sup>(2)</sup>	\$497.00	\$497.00	5
No. 26 (Emerald Crest)	\$255.00	\$255.00	5
No. 28 (Vista Grande)	\$812.00	\$798.80	1
No. 32 (Lost Hills Commercial)	\$2,200.00	\$2,200.00	3
No. 33 (Canyon Park)	\$300.00	-0-	5
No. 34 (Hacienda)	\$27.00	\$8.00	4
No. 35 (Montebello)	\$64.00	\$11.00	1
No. 36 (Mountain Valley)	\$179.00	\$179.00	5
No. 37 (Castaic Hillcrest Estates)	\$240.00	\$240.00	5
No. 38 (Sloan Canyon)	\$559.00	\$466.00	5
No. 40 (Castaic Shadow Lake)	\$206.00	\$206.00	5
No. 43 (Rowland Heights)	\$300.00	\$300.00	4
No. 44 (Bouquet Canyon)	\$300.00	\$300.00	5
No. 45 (Lake Los Angeles)	\$57.95	\$57.95	5
No. 47 (Northpark)	\$375.00	\$375.00	5
No. 48 (Saugus Shadow Hills)	\$455.00	\$455.00	5
No. 51 (Valencia High School)	\$440.00	\$425.00	5
No. 52 (Mountain View East)	\$700.00	\$413.00	5
No. 55 (Castaic North Bluff)	\$67.00	\$67.00	5
No. 56 (Valencia Commerce Ctr., Area-Wide)	\$24.00	\$24.00	5
No. 58 (Rancho El Dorado)	\$770.00	\$329.00	4
No. 62 (Canyon Heights)	\$600.00	\$600.00	5

(1) Approved by property owners in accordance with Proposition 218.

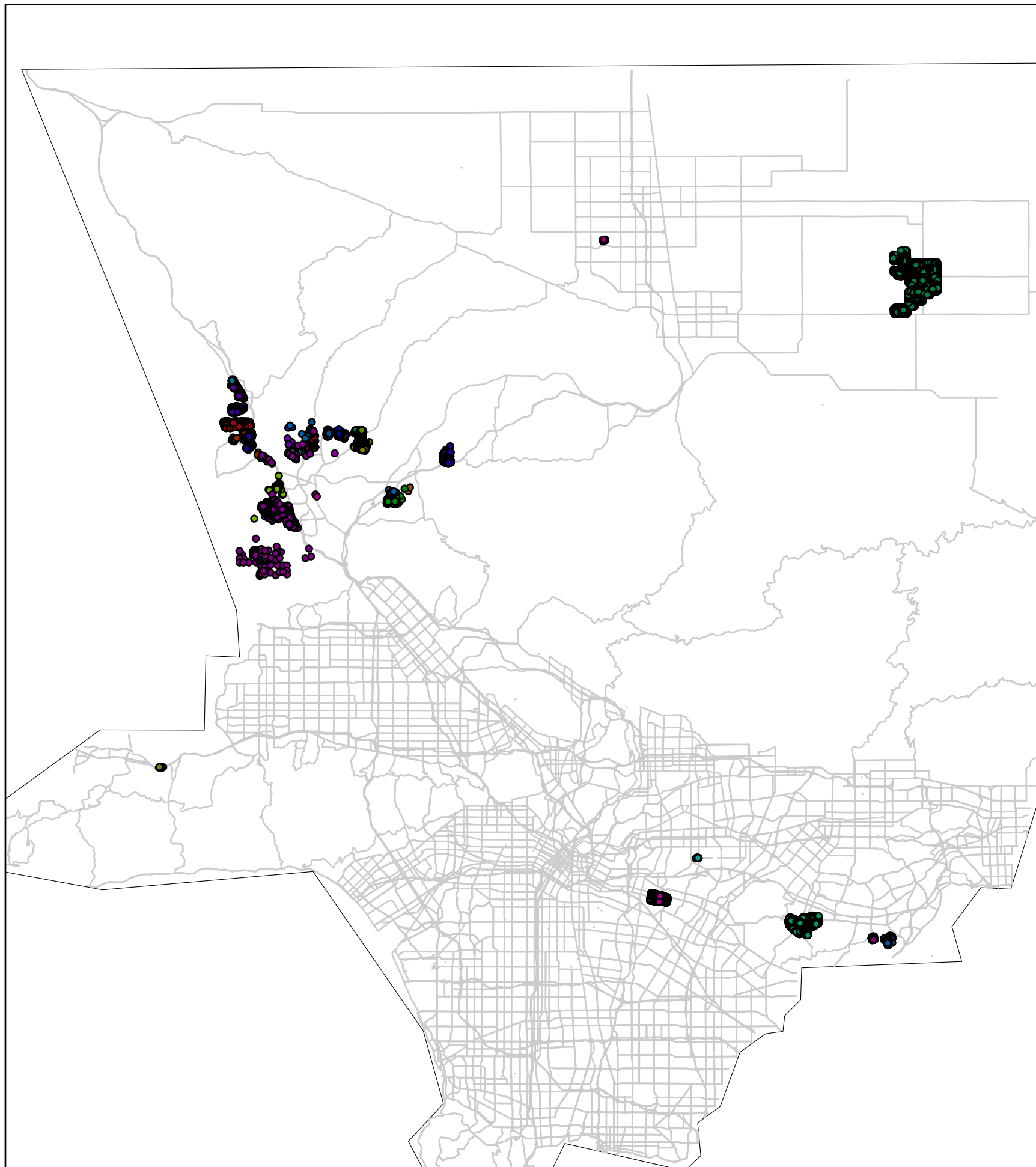
(2) Property owner approved collecting total Equivalent Dwelling Unit (EDU) of \$155,064 for Phase III, in accordance with Proposition 218.

APPENDIX "C"  
 LOS ANGELES COUNTY  
 LANDSCAPING AND LIGHTING ACT DISTRICT NO. 4  
List of Assessments

<u>Zone</u>	Approved <sup>(1)</sup> FY 03-04 Per Parcel <u>Assessment</u>	Proposed FY 03-04 Per Parcel <u>Levy</u>	<u>Supv.</u> <u>Dist.</u>
No. 63 (The Enclave)	\$600.00	\$211.00	5
No. 64 (Double "C" Ranch)	\$268.00	\$268.00	5
No. 65 (Fair Oaks Ranch – Phase I)	\$740.00	\$585.00	5
No. 65A (Fair Oaks Ranch – Phase II and III) <sup>(2)</sup>	\$442.00	\$427.00	5
No. 66 (Valencia Marketplace)	\$1,730.00	\$210.00	5
No. 67 (Miramontes)	\$657.00	\$657.00	5
No. 68 (West Creek Copperhill Village)	\$385.00	\$372.00	5
No. 69 (West Creek Canyon Estates)	\$882.00	\$852.00	5
No. 70 (Somerset Castaic)	\$787.00	\$787.00	5
No. 71 (Haskell Canyon Ranch)	\$454.00	\$454.00	5
No. 72 (Copperhill Twenty-Two)	\$730.00	\$730.00	5
No. 73 (Westridge)	\$635.00	\$635.00	5
No. 74 (Tesoro Del Valle)	\$683.00	\$660.00	5
No. 75 (Co. Val. Westridge Area-Wide)	\$60.00	\$60.00	5

<sup>(1)</sup>Approved by property owners in accordance with Proposition 218.

<sup>(2)</sup>Per Equivalent Dwelling Unit (EDU).



**Legend**

- |                              |                            |
|------------------------------|----------------------------|
| ● Zones 1 & 25 (2551&2677)   | ● Zone 47 (2552)           |
| ● Zone 1A (2551A)            | ● Zone 45 (3685)           |
| ● Zones 1A & 68 (2551A&2711) | ● Zone 48 (2698)           |
| ● Zone 1A & 69 (2551A&2712)  | ● Zone 51 (2553)           |
| ● Zones 1A & 74 (2551A&2717) | ● Zone 52 (2702)           |
| ● Zone 19 (2669)             | ● Zone 55 (3686)           |
| ● Zone 20 (2670)             | ● Zone 56 (3690)           |
| ● Zone 21 (2671)             | ● Zone 58 (2703)           |
| ● Zone 25-III (2677III)      | ● Zone 62 (2705)           |
| ● Zone 26 (2678)             | ● Zone 63 (2706)           |
| ● Zone 28 (2679)             | ● Zone 64 (2707)           |
| ● Zone 32 (2682)             | ● Zone 65 (2708)           |
| ● Zone 33 (3688)             | ● Zone 65A (2708A)         |
| ● Zone 34 (3641)             | ● Zone 66 (2709)           |
| ● Zone 35 (3661)             | ● Zone 67 (2710)           |
| ● Zone 36 (3682)             | ● Zone 70 (2713)           |
| ● Zone 37 (2687)             | ● Zone 71 (2714)           |
| ● Zone 38 (3689)             | ● Zone 72 (2715)           |
| ● Zone 40 (3675)             | ● Zone 73 & 75 (2716&2718) |
| ● Zone 43 (3680)             | — LA County Major Roads    |
| ● Zone 44 (3683)             | □ LA County                |

FILED IN THE OFFICE OF THE CLERK OF THE BOARD OF THE COUNTY OF LOS ANGELES, CALIFORNIA.

RECORDED IN THE OFFICE OF THE CLERK OF THE BOARD COUNTY OF LOS ANGELES, CALIFORNIA.

AN ASSESSMENT WAS CONFIRMED AND LEVIED BY THE BOARD OF THE COUNTY OF LOS ANGELES CALIFORNIA ON THE LOTS, PIECES AND PARCELS OF LAND ON THIS ASSESSMENT DIAGRAM FOR THE FISCAL YEAR 2003-04 AND SAID ASSESSMENT DIAGRAM AND THE ASSESSMENT ROLL FOR SAID FISCAL YEAR WERE FILED IN THE OFFICE OF THE COUNTY AUDITOR OF THE COUNTY OF LOS ANGELES. REFERENCE IS HEREBY MADE TO SAID RECORDED ASSESSMENT ROLL FOR THE EXACT AMOUNT OF EACH ASSESSMENT LEVIED AGAINST EACH PARCEL OF LAND.

CLERK OF THE BOARD

**Note:**  
 REFERENCE IS HEREBY MADE TO THE MAPS AND DEEDS OF RECORD IN THE OFFICE OF THE ASSESSOR OF THE COUNTY OF LOS ANGELES FOR A DETAILED DESCRIPTION OF THE LINES AND DIMENSIONS OF ANY PARCEL SHOWN HEREIN. THOSE MAPS SHALL GOVERN FOR ALL DETAILS CONCERNING THE LINES AND DIMENSIONS OF SUCH PARCELS. EACH PARCEL IS IDENTIFIED IN SAID MAPS BY ITS DISTINCTIVE ASSESSOR'S PARCEL NUMBER.

PREPARED BY SHILTS CONSULTANTS, INC.  
 2300 BOYNTON AVENUE, SUITE 201  
 FAIRFIELD, CA 94533  
 707-426-5016

**County of Los Angeles  
 Landscaping and Lighting Districts No. 1, No. 2 and No. 4  
 Assessment Diagram**



































































COUNTY OF LOS ANGELES LANDSCAPING AND LIGHTING DISTRICTs No. 1, No. 2 and No. 4

Assessment Roll 2003-04

Assessment Number & Assessor		Assessment Number & Assessor		Assessment Number & Assessor		Assessment Number & Assessor	
Parcel Number	Zone	Parcel Number	Zone	Parcel Number	Zone	Parcel Number	Zone
Asmt	Asmt	Asmt	Asmt	Asmt	Asmt	Asmt	Asmt
2841031009	2708	2841032027	2708	2841033025	2708	2841037024	2708
2841031012	2708	2841032028	2708	2841033026	2708	2841037025	2708
2841031013	2708	2841032029	2708	2841033027	2708	2841037026	2708
2841031016	2708	2841032030	2708	2841033028	2708	2841037027	2708
2841031017	2708	2841032031	2708	2841033029	2708	2841037028	2708
2841031018	2708	2841032032	2708	2841033030	2708	2841037029	2708
2841031019	2708	2841032033	2708	2841033031	2708	2841037030	2708
2841031020	2708	2841032034	2708	2841033032	2708	2841037031	2708
2841031021	2708	2841032035	2708	2841033033	2708	2841037032	2708
2841031022	2708	2841032036	2708	2841033034	2708	2841037033	2708
2841031023	2708	2841032037	2708	2841033035	2708	2841037034	2708
2841031024	2708	2841032038	2708	2841033036	2708	2841037035	2708
2841031025	2708	2841032039	2708	2841033037	2708	2841037036	2708
2841031026	2708	2841032040	2708	2841033038	2708	2841037037	2708
2841031027	2708	2841032041	2708	2841034002	2708	2841037038	2708
2841031028	2708	2841032042	2708	2841034003	2708	2841037039	2708
2841031029	2708	2841032043	2708	2841034004	2708	2841037040	2708
2841031030	2708	2841032044	2708	2841035001	2708	2841037041	2708
2841031031	2708	2841032045	2708	2841035002	2708	2841037042	2708
2841031032	2708	2841032046	2708	2841035003	2708	2841037043	2708
2841031033	2708	2841032047	2708	2841035004	2708	2841037044	2708
2841031034	2708	2841032048	2708	2841035005	2708	2841037045	2708
2841031035	2708	2841032049	2708	2841035006	2708	2841037046	2708
2841031036	2708	2841032050	2708	2841035007	2708	2841037047	2708
2841031037	2708	2841032051	2708	2841035008	2708	2841037048	2708
2841031038	2708	2841032052	2708	2841035009	2708	2841038001	2708
2841031039	2708	2841032053	2708	2841035010	2708	2841038002	2708
2841031040	2708	2841032054	2708	2841035011	2708	2841038003	2708
2841031041	2708	2841032055	2708	2841035012	2708	2841038004	2708
2841031042	2708	2841032056	2708	2841035013	2708	2841038005	2708
2841031043	2708	2841032057	2708	2841035014	2708	2841038006	2708
2841031044	2708	2841032058	2708	2841035015	2708	2841038007	2708
2841032001	2708	2841032059	2708	2841035016	2708	2841038008	2708
2841032002	2708	2841032060	2708	2841035017	2708	2841038009	2708
2841032003	2708	2841032061	2708	2841035018	2708	2841038010	2708
2841032004	2708	2841033001	2708	2841037001	2708	2841038011	2708
2841032005	2708	2841033002	2708	2841037002	2708	2841038012	2708
2841032006	2708	2841033003	2708	2841037003	2708	2841038013	2708
2841032007	2708	2841033004	2708	2841037004	2708	2841038014	2708
2841032008	2708	2841033005	2708	2841037005	2708	2841038015	2708
2841032009	2708	2841033006	2708	2841037006	2708	2841038016	2708
2841032010	2708	2841033007	2708	2841037007	2708	2841038017	2708
2841032011	2708	2841033008	2708	2841037008	2708	2841038018	2708
2841032012	2708	2841033009	2708	2841037009	2708	2841038019	2708
2841032013	2708	2841033010	2708	2841037010	2708	2841038020	2708
2841032014	2708	2841033011	2708	2841037011	2708	2841038021	2708
2841032015	2708	2841033012	2708	2841037012	2708	2841038022	2708
2841032016	2708	2841033013	2708	2841037013	2708	2841038023	2708
2841032017	2708	2841033014	2708	2841037014	2708	2841038024	2708
2841032018	2708	2841033015	2708	2841037015	2708	2841038025	2708
2841032019	2708	2841033016	2708	2841037016	2708	2841038026	2708
2841032020	2708	2841033017	2708	2841037017	2708	2841038027	2708
2841032021	2708	2841033018	2708	2841037018	2708	2841038028	2708
2841032022	2708	2841033019	2708	2841037019	2708	2841038029	2708
2841032023	2708	2841033020	2708	2841037020	2708	2841038030	2708
2841032024	2708	2841033021	2708	2841037021	2708	2841038031	2708
2841032025	2708	2841033022	2708	2841037022	2708	2841038032	2708
2841032026	2708	2841033024	2708	2841037023	2708	2841038033	2708











**COUNTY OF LOS ANGELES LANDSCAPING AND LIGHTING DISTRICTS No. 1, No. 2 and No. 4**

**Assessment Roll 2003-04**

Assessment Number & Assessor		Assessment Number & Assessor		Assessment Number & Assessor		Assessment Number & Assessor		
Parcel Number	Zone	Parcel Number	Zone	Parcel Number	Zone	Parcel Number	Zone	
2854048030	2702	2854050037	2702	2854051068	2702	2865033001	3675	
2854048031	2702	2854050038	2702	2854051071	2702	2865033002	3675	
2854048032	2702	2854051001	2702	2854051072	2702	2865033003	3675	
2854048033	2702	2854051002	2702	2854051073	2702	2865033004	3675	
2854048034	2702	2854051003	2702	2854052001	2702	2865033005	3675	
2854048035	2702	2854051004	2702	2854052002	2702	2865033006	3675	
2854048042	2702	2854051005	2702	2854052003	2702	2865033007	3675	
2854048043	2702	2854051006	2702	2854052004	2702	2865033008	3675	
2854048046	2702	2854051007	2702	2854052005	2702	2865033009	3675	
2854048047	2702	2854051008	2702	2854052008	2702	2865033010	3675	
2854048049	2702	2854051009	2702	2854052009	2702	2865033011	3675	
2854049001	2702	2854051010	2702	2854052010	2702	2865033012	3675	
2854049002	2702	2854051011	2702	2854052016	2702	2865033013	3675	
2854049003	2702	2854051016	2702	2854052017	2702	2865033014	3675	
2854049004	2702	2854051017	2702	2854052018	2702	2865033015	3675	
2854049005	2702	2854051020	2702	2854052019	2702	2865033016	3675	
2854049006	2702	2854051021	2702	2854052020	2702	2865033017	3675	
2854049007	2702	2854051022	2702	2854052021	2702	2865033018	3675	
2854049010	2702	2854051023	2702	2854052022	2702	2865033019	3675	
2854049011	2702	2854051024	2702	2854052023	2702	2865033020	3675	
2854049012	2702	2854051025	2702	2854052024	2702	2865033021	3675	
2854049017	2702	2854051026	2702	2854052025	2702	2865033022	3675	
2854049018	2702	2854051027	2702	2854052026	2702	2865033023	3675	
2854049019	2702	2854051028	2702	2854052027	2702	2865033024	3675	
2854049022	2702	2854051029	2702	2854052028	2702	2865034001	3675	
2854050001	2702	2854051030	2702	2854052029	2702	2865034002	3675	
2854050002	2702	2854051031	2702	2854052030	2702	2865034003	3675	
2854050003	2702	2854051032	2702	2854052031	2702	2865034004	3675	
2854050004	2702	2854051033	2702	2854052032	2702	2865034005	3675	
2854050007	2702	2854051034	2702	2854052033	2702	2865034006	3675	
2854050008	2702	2854051035	2702	2854052034	2702	2865034007	3675	
2854050009	2702	2854051036	2702	2854053001	2702	2865034008	3675	
2854050010	2702	2854051037	2702	2854053002	2702	2865034009	3675	
2854050011	2702	2854051038	2702	2854053003	2702	2865034010	3675	
2854050012	2702	2854051039	2702	2854053004	2702	2865034011	3675	
2854050014	2702	2854051040	2702	2854053005	2702	2865034012	3675	
2854050015	2702	2854051041	2702	2854053006	2702	2865034013	3675	
2854050016	2702	2854051042	2702	2854053007	2702	2865034014	3675	
2854050017	2702	2854051043	2702	2854053008	2702	2865034015	3675	
2854050018	2702	2854051044	2702	2854054001	2702	2865034016	3675	
2854050019	2702	2854051045	2702	2854054002	2702	2865034017	3675	
2854050020	2702	2854051046	2702	2854054003	2702	2865034018	3675	
2854050021	2702	2854051047	2702	2854054004	2702	2865034019	3675	
2854050022	2702	2854051048	2702	2854054005	2702	2865034020	3675	
2854050023	2702	2854051049	2702	2854054006	2702	2865034021	3675	
2854050024	2702	2854051050	2702	2854054007	2702	2865034022	3675	
2854050025	2702	2854051051	2702	2854054008	2702	2865034023	3675	
2854050026	2702	2854051052	2702	2854054009	2702	2865034024	3675	
2854050027	2702	2854051053	2702	2860014064	3661	11.00	2865034025	3675
2854050028	2702	2854051054	2702	2860018021	3661	11.00	2865034026	3675
2854050029	2702	2854051055	2702	2865001032	2707	268.00	2865034027	3675
2854050030	2702	2854051056	2702	2865022004	2713	787.00	2865034028	3675
2854050031	2702	2854051057	2702	2865022005	2713	787.00	2865034029	3675
2854050032	2702	2854051058	2702	2865032001	3675	206.00	2865034030	3675
2854050033	2702	2854051061	2702	2865032002	3675	206.00	2865034031	3675
2854050034	2702	2854051064	2702	2865032003	3675	206.00	2865034032	3675
2854050035	2702	2854051065	2702	2865032004	3675	206.00	2865034033	3675
2854050036	2702	2854051066	2702	2865032005	3675	206.00	2865034034	3675

**COUNTY OF LOS ANGELES LANDSCAPING AND LIGHTING DISTRICTS No. 1, No. 2 and No. 4**

**Assessment Roll 2003-04**

Assessment Number & Assessor		Assessment Number & Assessor		Assessment Number & Assessor		Assessment Number & Assessor	
Parcel Number	Zone	Parcel Number	Zone	Parcel Number	Zone	Parcel Number	Zone
2865034065	3675	2865035064	3675	2865044011	3675	2865045033	3675
2865034066	3675	2865035065	3675	2865044012	3675	2865045034	3675
2865034067	3675	2865035066	3675	2865044013	3675	2865045035	3675
2865034068	3675	2865035067	3675	2865044014	3675	2865045036	3675
2865034069	3675	2865035068	3675	2865044015	3675	2865045037	3675
2865034070	3675	2865035069	3675	2865044016	3675	2865045038	3675
2865034071	3675	2865042019	3675	2865044017	3675	2865045039	3675
2865034072	3675	2865042020	3675	2865044018	3675	2865045040	3675
2865034073	3675	2865042021	3675	2865044019	3675	2865045041	3675
2865034074	3675	2865042022	3675	2865044020	3675	2865045042	3675
2865034075	3675	2865042023	3675	2865044021	3675	2865045043	3675
2865034076	3675	2865042024	3675	2865044022	3675	2865045044	3675
2865034077	3675	2865042025	3675	2865044023	3675	2865045045	3675
2865034078	3675	2865042026	3675	2865044024	3675	2865045046	3675
2865034079	3675	2865042027	3675	2865044025	3675	2865045047	3675
2865034080	3675	2865042028	3675	2865044026	3675	2865045048	3675
2865034081	3675	2865042029	3675	2865044027	3675	2865045049	3675
2865034082	3675	2865042030	3675	2865044028	3675	2865045050	3675
2865034083	3675	2865042031	3675	2865044029	3675	2865046001	3675
2865034084	3675	2865042032	3675	2865044030	3675	2865046002	3675
2865034085	3675	2865042033	3675	2865044031	3675	2865046003	3675
2865034086	3675	2865042034	3675	2865044032	3675	2865046004	3675
2865034087	3675	2865042035	3675	2865044033	3675	2865046005	3675
2865034088	3675	2865042036	3675	2865044034	3675	2865046006	3675
2865034089	3675	2865042037	3675	2865044035	3675	2865046007	3675
2865034090	3675	2865042038	3675	2865044036	3675	2865046008	3675
2865034091	3675	2865042040	3675	2865044037	3675	2865046009	3675
2865034092	3675	2865042041	3675	2865044038	3675	2865046012	3675
2865034093	3675	2865042042	3675	2865044039	3675	2865046013	3675
2865034094	3675	2865042043	3675	2865044040	3675	2865046014	3675
2865034095	3675	2865042044	3675	2865044041	3675	2865046015	3675
2865034096	3675	2865042045	3675	2865044042	3675	2865046016	3675
2865035002	3675	2865042046	3675	2865045001	3675	2865046017	3675
2865035003	3675	2865042047	3675	2865045002	3675	2865046018	3675
2865035004	3675	2865042048	3675	2865045009	3675	2865047001	3675
2865035005	3675	2865043001	3675	2865045010	3675	2865047002	3675
2865035006	3675	2865043002	3675	2865045011	3675	2865047003	3675
2865035009	3675	2865043003	3675	2865045012	3675	2865047004	3675
2865035010	3675	2865043004	3675	2865045013	3675	2865047005	3675
2865035011	3675	2865043005	3675	2865045014	3675	2865047006	3675
2865035013	3675	2865043006	3675	2865045015	3675	2865047007	3675
2865035014	3675	2865043007	3675	2865045016	3675	2865047008	3675
2865035015	3675	2865043009	3675	2865045017	3675	2865047009	3675
2865035016	3675	2865043010	3675	2865045018	3675	2865047010	3675
2865035017	3675	2865043011	3675	2865045019	3675	2865047011	3675
2865035018	3675	2865043012	3675	2865045020	3675	2865047012	3675
2865035019	3675	2865043013	3675	2865045021	3675	2865047013	3675
2865035053	3675	2865043014	3675	2865045022	3675	2865047014	3675
2865035054	3675	2865044001	3675	2865045023	3675	2865047015	3675
2865035055	3675	2865044002	3675	2865045024	3675	2865047016	3675
2865035056	3675	2865044003	3675	2865045025	3675	2865047017	3675
2865035057	3675	2865044004	3675	2865045026	3675	2865047018	3675
2865035058	3675	2865044005	3675	2865045027	3675	2865047019	3675
2865035059	3675	2865044006	3675	2865045028	3675	2865047021	3675
2865035060	3675	2865044007	3675	2865045029	3675	2865047022	3675
2865035061	3675	2865044008	3675	2865045030	3675	2865047023	3675
2865035062	3675	2865044009	3675	2865045031	3675	2865047024	3675
2865035063	3675	2865044010	3675	2865045032	3675	2865047025	3675

**COUNTY OF LOS ANGELES LANDSCAPING AND LIGHTING DISTRICTS No. 1, No. 2 and No. 4**

**Assessment Roll 2003-04**

Assessment Number & Assessor		Assessment Number & Assessor		Assessment Number & Assessor		Assessment Number & Assessor	
Parcel Number	Zone	Parcel Number	Zone	Parcel Number	Zone	Parcel Number	Zone
2865047026	3675	2865049004	3682	2865051016	3682	2865052044	3682
2865047027	3675	2865049005	3682	2865051017	3682	2865052045	3682
2865047028	3675	2865049006	3682	2865051018	3682	2865052046	3682
2865047029	3675	2865049007	3682	2865051019	3682	2865052047	3682
2865047030	3675	2865049008	3682	2865051020	3682	2865052048	3682
2865047031	3675	2865049009	3682	2865051021	3682	2865052049	3682
2865047032	3675	2865049010	3682	2865051022	3682	2865052050	3682
2865047033	3675	2865049011	3682	2865051023	3682	2865052051	3682
2865047034	3675	2865049012	3682	2865051024	3682	2865052052	3682
2865048001	3682	2865049013	3682	2865051025	3682	2865052053	3682
2865048002	3682	2865049014	3682	2865051026	3682	2865052054	3682
2865048003	3682	2865049015	3682	2865051027	3682	2865052055	3682
2865048004	3682	2865049016	3682	2865051028	3682	2865052056	3682
2865048005	3682	2865049017	3682	2865051029	3682	2865052057	3682
2865048006	3682	2865049018	3682	2865051030	3682	2865052058	3682
2865048007	3682	2865049019	3682	2865052001	3682	2865052059	3682
2865048008	3682	2865049020	3682	2865052002	3682	2865052060	3682
2865048009	3682	2865049021	3682	2865052003	3682	2865052061	3682
2865048010	3682	2865049022	3682	2865052004	3682	2865052062	3682
2865048011	3682	2865049023	3682	2865052005	3682	2865052063	3682
2865048012	3682	2865049024	3682	2865052006	3682	2865052064	3682
2865048013	3682	2865049025	3682	2865052007	3682	2865052065	3682
2865048014	3682	2865050002	3682	2865052008	3682	2865052066	3682
2865048015	3682	2865050003	3682	2865052009	3682	2865052067	3682
2865048016	3682	2865050004	3682	2865052010	3682	2865053001	3682
2865048017	3682	2865050005	3682	2865052011	3682	2865053002	3682
2865048018	3682	2865050006	3682	2865052012	3682	2865053003	3682
2865048019	3682	2865050007	3682	2865052013	3682	2865053006	3682
2865048020	3682	2865050008	3682	2865052014	3682	2865053007	3682
2865048021	3682	2865050009	3682	2865052015	3682	2865053008	3682
2865048022	3682	2865050010	3682	2865052016	3682	2865053009	3682
2865048023	3682	2865050011	3682	2865052017	3682	2865053010	3682
2865048024	3682	2865050012	3682	2865052018	3682	2865053011	3682
2865048025	3682	2865050013	3682	2865052019	3682	2865053012	3682
2865048026	3682	2865050014	3682	2865052020	3682	2865053013	3682
2865048027	3682	2865050015	3682	2865052021	3682	2865053014	3682
2865048028	3682	2865050016	3682	2865052022	3682	2865053015	3682
2865048029	3682	2865050017	3682	2865052023	3682	2865053016	3682
2865048030	3682	2865050018	3682	2865052024	3682	2865053017	3682
2865048031	3682	2865050019	3682	2865052025	3682	2865053018	3682
2865048032	3682	2865050020	3682	2865052026	3682	2865053019	3682
2865048033	3682	2865050021	3682	2865052027	3682	2865053020	3682
2865048034	3682	2865050900	3682	2865052028	3682	2865053021	3682
2865048035	3682	2865051001	3682	2865052029	3682	2865053022	3682
2865048036	3682	2865051002	3682	2865052030	3682	2865053023	3682
2865048037	3682	2865051003	3682	2865052031	3682	2865053024	3682
2865048038	3682	2865051004	3682	2865052032	3682	2865053025	3682
2865048039	3682	2865051005	3682	2865052033	3682	2865053026	3682
2865048040	3682	2865051006	3682	2865052034	3682	2865053027	3682
2865048041	3682	2865051007	3682	2865052035	3682	2865053028	3682
2865048042	3682	2865051008	3682	2865052036	3682	2865053029	3682
2865048043	3682	2865051009	3682	2865052037	3682	2865053030	3682
2865048044	3682	2865051010	3682	2865052038	3682	2865053031	3682
2865048045	3682	2865051011	3682	2865052039	3682	2865053032	3682
2865048046	3682	2865051012	3682	2865052040	3682	2865053033	3682
2865049001	3682	2865051013	3682	2865052041	3682	2865053034	3682
2865049002	3682	2865051014	3682	2865052042	3682	2865053035	3682
2865049003	3682	2865051015	3682	2865052043	3682	2865053036	3682

**COUNTY OF LOS ANGELES LANDSCAPING AND LIGHTING DISTRICTS No. 1, No. 2 and No. 4**

**Assessment Roll 2003-04**

Assessment Number & Assessor Parcel Number	Zone	Asmt	Assessment Number & Assessor Parcel Number	Zone	Asmt	Assessment Number & Assessor Parcel Number	Zone	Asmt	Assessment Number & Assessor Parcel Number	Zone	Asmt
2865053037	3682	179.00	2865055016	3682	179.00	2865057029	2687	240.00	2865058019	2687	240.00
2865053038	3682	179.00	2865055017	3682	179.00	2865057030	2687	240.00	2865058020	2687	240.00
2865053039	3682	179.00	2865055018	3682	179.00	2865057031	2687	240.00	2865058021	2687	240.00
2865053040	3682	179.00	2865055019	3682	179.00	2865057032	2687	240.00	2865058022	2687	240.00
2865053041	3682	179.00	2865055020	3682	179.00	2865057033	2687	240.00	2865058023	2687	240.00
2865053042	3682	179.00	2865055021	3682	179.00	2865057034	2687	240.00	2865058024	2687	240.00
2865053043	3682	179.00	2865055022	3682	179.00	2865057035	2687	240.00	2865058025	2687	240.00
2865053044	3682	179.00	2865055023	3682	179.00	2865057036	2687	240.00	2865058026	2687	240.00
2865053045	3682	179.00	2865055024	3682	179.00	2865057037	2687	240.00	2865058027	2687	240.00
2865053046	3682	179.00	2865055902	3682	0.00	2865057038	2687	240.00	2865058028	2687	240.00
2865053047	3682	179.00	2865056001	2687	240.00	2865057039	2687	240.00	2865058029	2687	240.00
2865053048	3682	179.00	2865056002	2687	240.00	2865057040	2687	240.00	2865058030	2687	240.00
2865053049	3682	179.00	2865056003	2687	240.00	2865057041	2687	240.00	2865058031	2687	240.00
2865053050	3682	179.00	2865056004	2687	240.00	2865057042	2687	240.00	2865058032	2687	240.00
2865053051	3682	179.00	2865056005	2687	240.00	2865057043	2687	240.00	2865058033	2687	240.00
2865053052	3682	179.00	2865056006	2687	240.00	2865057044	2687	240.00	2865058034	2687	240.00
2865053053	3682	179.00	2865056007	2687	240.00	2865057045	2687	240.00	2865058035	2687	240.00
2865053054	3682	179.00	2865056008	2687	240.00	2865057046	2687	240.00	2865058036	2687	240.00
2865053055	3682	179.00	2865056009	2687	240.00	2865057047	2687	240.00	2865058037	2687	240.00
2865053056	3682	179.00	2865056010	2687	240.00	2865057048	2687	240.00	2865058038	2687	240.00
2865053057	3682	179.00	2865056011	2687	240.00	2865057049	2687	240.00	2865058039	2687	240.00
2865053058	3682	179.00	2865056012	2687	240.00	2865057050	2687	240.00	2865058040	2687	240.00
2865053059	3682	179.00	2865056013	2687	240.00	2865057051	2687	240.00	2865058041	2687	240.00
2865053060	3682	179.00	2865056019	2687	240.00	2865057052	2687	240.00	2865058042	2687	240.00
2865053061	3682	179.00	2865056020	2687	240.00	2865057065	2687	240.00	2865058043	2687	240.00
2865053062	3682	179.00	2865056027	2687	240.00	2865057066	2687	240.00	2865058046	2687	240.00
2865053063	3682	179.00	2865056028	2687	240.00	2865057067	2687	240.00	2865058047	2687	240.00
2865053064	3682	179.00	2865056029	2687	240.00	2865057068	2687	240.00	2865058048	2687	240.00
2865053065	3682	179.00	2865056030	2687	240.00	2865057069	2687	240.00	2865058049	2687	240.00
2865053066	3682	179.00	2865056031	2687	240.00	2865057070	2687	240.00	2865058050	2687	240.00
2865053067	3682	179.00	2865057001	2687	240.00	2865057071	2687	240.00	2865058051	2687	240.00
2865053068	3682	179.00	2865057002	2687	240.00	2865057082	2687	240.00	2865058052	2687	240.00
2865053069	3682	179.00	2865057003	2687	240.00	2865057083	2687	240.00	2865058053	2687	240.00
2865053070	3682	179.00	2865057004	2687	240.00	2865057084	2687	240.00	2865058054	2687	240.00
2865053071	3682	179.00	2865057005	2687	240.00	2865057085	2687	240.00	2865058055	2687	240.00
2865053072	3682	179.00	2865057006	2687	240.00	2865057086	2687	240.00	2865058056	2687	240.00
2865053073	3682	179.00	2865057007	2687	240.00	2865057087	2687	240.00	2865058057	2687	240.00
2865053074	3682	179.00	2865057008	2687	240.00	2865057088	2687	240.00	2865058058	2687	240.00
2865053075	3682	179.00	2865057009	2687	240.00	2865057089	2687	240.00	2865058059	2687	240.00
2865053077	3682	179.00	2865057010	2687	240.00	2865057090	2687	240.00	2865058060	2687	240.00
2865053078	3682	179.00	2865057011	2687	240.00	2865057091	2687	240.00	2865058061	2687	240.00
2865054001	3682	179.00	2865057012	2687	240.00	2865057092	2687	240.00	2865058062	2687	240.00
2865054002	3682	179.00	2865057013	2687	240.00	2865058001	2687	240.00	2865058063	2687	240.00
2865054003	3682	179.00	2865057014	2687	240.00	2865058002	2687	240.00	2865058064	2687	240.00
2865054004	3682	179.00	2865057015	2687	240.00	2865058003	2687	240.00	2865058065	2687	240.00
2865055001	3682	179.00	2865057016	2687	240.00	2865058006	2687	240.00	2865058066	2687	240.00
2865055002	3682	179.00	2865057017	2687	240.00	2865058007	2687	240.00	2865058067	2687	240.00
2865055003	3682	179.00	2865057018	2687	240.00	2865058008	2687	240.00	2865058068	2687	240.00
2865055004	3682	179.00	2865057019	2687	240.00	2865058009	2687	240.00	2865058069	2687	240.00
2865055007	3682	179.00	2865057020	2687	240.00	2865058010	2687	240.00	2865058070	2687	240.00
2865055008	3682	179.00	2865057021	2687	240.00	2865058011	2687	240.00	2865058071	2687	240.00
2865055009	3682	179.00	2865057022	2687	240.00	2865058012	2687	240.00	2865058072	2687	240.00
2865055010	3682	179.00	2865057023	2687	240.00	2865058013	2687	240.00	2865058073	2687	240.00
2865055011	3682	179.00	2865057024	2687	240.00	2865058014	2687	240.00	2865059001	2687	240.00
2865055012	3682	179.00	2865057025	2687	240.00	2865058015	2687	240.00	2865059002	2687	240.00
2865055013	3682	179.00	2865057026	2687	240.00	2865058016	2687	240.00	2865059003	2687	240.00
2865055014	3682	179.00	2865057027	2687	240.00	2865058017	2687	240.00	2865059004	2687	240.00
2865055015	3682	179.00	2865057028	2687	240.00	2865058018	2687	240.00	2865059005	2687	240.00











**COUNTY OF LOS ANGELES LANDSCAPING AND LIGHTING DISTRICTS No. 1, No. 2 and No. 4**

**Assessment Roll 2003-04**

Assessment Number & Assessor			Assessment Number & Assessor			Assessment Number & Assessor			Assessment Number & Assessor		
Parcel Number	Zone	Asmt	Parcel Number	Zone	Asmt	Parcel Number	Zone	Asmt	Parcel Number	Zone	Asmt
2866001036	3690	24.00	2866014066	2669	47.00	2866022006	2669	47.00	2866022064	2669	47.00
2866001066	3690	24.00	2866014067	2669	47.00	2866022007	2669	47.00	2866022065	2669	47.00
2866001067	3690	24.00	2866014068	2669	47.00	2866022008	2669	47.00	2866022066	2669	47.00
2866001069	3690	24.00	2866014069	2669	47.00	2866022009	2669	47.00	2866022067	2669	47.00
2866001071	3690	24.00	2866014070	2669	47.00	2866022010	2669	47.00	2866022068	2669	47.00
2866001072	3690	24.00	2866014071	2669	47.00	2866022011	2669	47.00	2866022069	2669	47.00
2866001073	3690	24.00	2866014072	2669	47.00	2866022012	2669	47.00	2866022070	2669	47.00
2866001074	3690	24.00	2866014073	2669	47.00	2866022013	2669	47.00	2866022071	2669	47.00
2866002006	3690	24.00	2866014074	2669	47.00	2866022014	2669	47.00	2866022072	2669	47.00
2866002007	3690	24.00	2866014075	2669	47.00	2866022015	2669	47.00	2866022073	2669	47.00
2866002032	3690	24.00	2866014076	2669	47.00	2866022016	2669	47.00	2866024002	3686	67.00
2866002033	3690	24.00	2866014077	2669	47.00	2866022017	2669	47.00	2866024003	3686	67.00
2866002036	3690	24.00	2866014078	2669	47.00	2866022018	2669	47.00	2866024004	3686	67.00
2866002040	3690	24.00	2866014079	2669	47.00	2866022019	2669	47.00	2866024005	3686	67.00
2866002045	3690	24.00	2866014080	2669	47.00	2866022020	2669	47.00	2866024006	3686	67.00
2866002050	3690	24.00	2866014081	2669	47.00	2866022021	2669	47.00	2866024007	3686	67.00
2866002052	3689	466.00	2866014082	2669	47.00	2866022022	2669	47.00	2866024008	3686	67.00
2866002053	3689	466.00	2866014083	2669	47.00	2866022023	2669	47.00	2866024009	3686	67.00
2866002057	3690	24.00	2866014084	2669	47.00	2866022024	2669	47.00	2866024010	3686	67.00
2866002058	3690	24.00	2866014085	2669	47.00	2866022025	2669	47.00	2866024011	3686	67.00
2866002059	3690	24.00	2866014086	2669	47.00	2866022026	2669	47.00	2866024012	3686	67.00
2866006001	2551A&2712	873.00	2866014087	2669	47.00	2866022027	2669	47.00	2866024013	3686	67.00
2866006004	2551A&2712	873.00	2866014088	2669	47.00	2866022028	2669	47.00	2866024014	3686	67.00
2866006005	2551A&2712	873.00	2866014089	2669	47.00	2866022029	2669	47.00	2866024015	3686	67.00
2866006018	2551A&2712	873.00	2866014090	2669	47.00	2866022030	2669	47.00	2866025001	3686	67.00
2866014005	2669	47.00	2866014091	2669	47.00	2866022031	2669	47.00	2866025002	3686	67.00
2866014006	2669	47.00	2866014092	2669	47.00	2866022032	2669	47.00	2866025003	3686	67.00
2866014007	2669	47.00	2866014093	2669	47.00	2866022033	2669	47.00	2866025004	3686	67.00
2866014008	2669	47.00	2866021078	2669	47.00	2866022034	2669	47.00	2866025005	3686	67.00
2866014009	2669	47.00	2866021079	2669	47.00	2866022035	2669	47.00	2866025006	3686	67.00
2866014019	2669	47.00	2866021080	2669	47.00	2866022036	2669	47.00	2866025007	3686	67.00
2866014020	2669	47.00	2866021081	2669	47.00	2866022037	2669	47.00	2866025008	3686	67.00
2866014021	2669	47.00	2866021082	2669	47.00	2866022038	2669	47.00	2866025009	3686	67.00
2866014022	2669	47.00	2866021083	2669	47.00	2866022039	2669	47.00	2866025010	3686	67.00
2866014023	2669	47.00	2866021084	2669	47.00	2866022040	2669	47.00	2866025011	3686	67.00
2866014024	2669	47.00	2866021085	2669	47.00	2866022041	2669	47.00	2866025012	3686	67.00
2866014025	2669	47.00	2866021086	2669	47.00	2866022042	2669	47.00	2866025013	3686	67.00
2866014026	2669	47.00	2866021087	2669	47.00	2866022043	2669	47.00	2866025014	3686	67.00
2866014027	2669	47.00	2866021088	2669	47.00	2866022044	2669	47.00	2866025015	3686	67.00
2866014028	2669	47.00	2866021089	2669	47.00	2866022045	2669	47.00	2866025016	3686	67.00
2866014029	2669	47.00	2866021090	2669	47.00	2866022046	2669	47.00	2866025017	3686	67.00
2866014030	2669	47.00	2866021091	2669	47.00	2866022047	2669	47.00	2866025018	3686	67.00
2866014031	2669	47.00	2866021092	2669	47.00	2866022048	2669	47.00	2866025019	3686	67.00
2866014032	2669	47.00	2866021093	2669	47.00	2866022049	2669	47.00	2866025020	3686	67.00
2866014033	2669	47.00	2866021094	2669	47.00	2866022050	2669	47.00	2866025021	3686	67.00
2866014034	2669	47.00	2866021095	2669	47.00	2866022051	2669	47.00	2866025022	3686	67.00
2866014035	2669	47.00	2866021096	2669	47.00	2866022052	2669	47.00	2866025023	3686	67.00
2866014036	2669	47.00	2866021097	2669	47.00	2866022053	2669	47.00	2866025024	3686	67.00
2866014056	2669	47.00	2866021098	2669	47.00	2866022054	2669	47.00	2866025025	3686	67.00
2866014057	2669	47.00	2866021099	2669	47.00	2866022055	2669	47.00	2866025026	3686	67.00
2866014058	2669	47.00	2866021102	2669	47.00	2866022056	2669	47.00	2866025027	3686	67.00
2866014059	2669	47.00	2866021108	2669	47.00	2866022057	2669	47.00	2866025028	3686	67.00
2866014060	2669	47.00	2866021109	2669	47.00	2866022058	2669	47.00	2866025029	3686	67.00
2866014061	2669	47.00	2866022001	2669	47.00	2866022059	2669	47.00	2866025030	3686	67.00
2866014062	2669	47.00	2866022002	2669	47.00	2866022060	2669	47.00	2866025031	3686	67.00
2866014063	2669	47.00	2866022003	2669	47.00	2866022061	2669	47.00	2866025032	3686	67.00
2866014064	2669	47.00	2866022004	2669	47.00	2866022062	2669	47.00	2866026001	3686	67.00
2866014065	2669	47.00	2866022005	2669	47.00	2866022063	2669	47.00	2866026002	3686	67.00







COUNTY OF LOS ANGELES LANDSCAPING AND LIGHTING DISTRICTS No. 1, No. 2 and No. 4

Assessment Roll 2003-04

Assessment Number & Assessor Parcel Number	Zone	Asmt	Assessment Number & Assessor Parcel Number	Zone	Asmt	Assessment Number & Assessor Parcel Number	Zone	Asmt	Assessment Number & Assessor Parcel Number	Zone	Asmt
2866051039	3690	24.00	3029004006	3685	57.95	3029021012	3685	57.95	3029023007	3685	57.95
2866051040	3690	24.00	3029004007	3685	57.95	3029021013	3685	57.95	3029023008	3685	57.95
2866051041	3690	24.00	3029004008	3685	57.95	3029021014	3685	57.95	3029023009	3685	57.95
2866051042	3690	24.00	3029004009	3685	57.95	3029021015	3685	57.95	3029023010	3685	57.95
2866051043	3690	24.00	3029004010	3685	57.95	3029021016	3685	57.95	3029023011	3685	57.95
2866051044	3690	24.00	3029004011	3685	57.95	3029021017	3685	57.95	3029023012	3685	57.95
2866051045	3690	24.00	3029004012	3685	57.95	3029021018	3685	57.95	3029023013	3685	57.95
2866051046	3690	24.00	3029004013	3685	57.95	3029021019	3685	57.95	3029023014	3685	57.95
2866051047	3690	24.00	3029004014	3685	57.95	3029021020	3685	57.95	3029023015	3685	57.95
2866051048	3690	24.00	3029004015	3685	57.95	3029021021	3685	57.95	3029023016	3685	57.95
2866051049	3690	24.00	3029004016	3685	57.95	3029021022	3685	57.95	3029023017	3685	57.95
2866051050	3690	24.00	3029004017	3685	57.95	3029021023	3685	57.95	3029023018	3685	57.95
3029002012	3685	57.95	3029004018	3685	57.95	3029021024	3685	57.95	3029024001	3685	57.95
3029002013	3685	57.95	3029004019	3685	57.95	3029021025	3685	57.95	3029024002	3685	57.95
3029002014	3685	57.95	3029004020	3685	57.95	3029021026	3685	57.95	3029024003	3685	57.95
3029002015	3685	57.95	3029013047	3685	57.95	3029021027	3685	57.95	3029024004	3685	57.95
3029002016	3685	57.95	3029014015	3685	57.95	3029021028	3685	57.95	3029024005	3685	57.95
3029002017	3685	57.95	3029014016	3685	57.95	3029021029	3685	57.95	3029024006	3685	57.95
3029002018	3685	57.95	3029014017	3685	57.95	3029021030	3685	57.95	3029024007	3685	57.95
3029002019	3685	57.95	3029014018	3685	57.95	3029021031	3685	57.95	3029024008	3685	57.95
3029002020	3685	57.95	3029014019	3685	57.95	3029022001	3685	57.95	3029024009	3685	57.95
3029002021	3685	57.95	3029014020	3685	57.95	3029022002	3685	57.95	3029024010	3685	57.95
3029002022	3685	57.95	3029014021	3685	57.95	3029022003	3685	57.95	3029024013	3685	57.95
3029002023	3685	57.95	3029014022	3685	57.95	3029022004	3685	57.95	3029024014	3685	57.95
3029002024	3685	57.95	3029014023	3685	57.95	3029022005	3685	57.95	3029024015	3685	57.95
3029002025	3685	57.95	3029014024	3685	57.95	3029022006	3685	57.95	3029024017	3685	57.95
3029002026	3685	57.95	3029014025	3685	57.95	3029022007	3685	57.95	3029024018	3685	57.95
3029002027	3685	57.95	3029014026	3685	57.95	3029022008	3685	57.95	3029024019	3685	57.95
3029002028	3685	57.95	3029014027	3685	57.95	3029022009	3685	57.95	3029024020	3685	57.95
3029002029	3685	57.95	3029014028	3685	57.95	3029022010	3685	57.95	3029024021	3685	57.95
3029002030	3685	57.95	3029014029	3685	57.95	3029022011	3685	57.95	3029024900	3685	57.95
3029002031	3685	57.95	3029014030	3685	57.95	3029022012	3685	57.95	3029024902	3685	57.95
3029002032	3685	57.95	3029014031	3685	57.95	3029022013	3685	57.95	3029025001	3685	57.95
3029002033	3685	57.95	3029014032	3685	57.95	3029022014	3685	57.95	3029025002	3685	57.95
3029002034	3685	57.95	3029014033	3685	57.95	3029022015	3685	57.95	3029025003	3685	57.95
3029003006	3685	57.95	3029014034	3685	57.95	3029022016	3685	57.95	3029025004	3685	57.95
3029003007	3685	57.95	3029015012	3685	57.95	3029022017	3685	57.95	3029025005	3685	57.95
3029003008	3685	57.95	3029015013	3685	57.95	3029022018	3685	57.95	3029025006	3685	57.95
3029003009	3685	57.95	3029015014	3685	57.95	3029022019	3685	57.95	3029025007	3685	57.95
3029003010	3685	57.95	3029015015	3685	57.95	3029022020	3685	57.95	3029025008	3685	57.95
3029003011	3685	57.95	3029015016	3685	57.95	3029022021	3685	57.95	3029025009	3685	57.95
3029003012	3685	57.95	3029015017	3685	57.95	3029022022	3685	57.95	3029025010	3685	57.95
3029003013	3685	57.95	3029015018	3685	57.95	3029022023	3685	57.95	3029025011	3685	57.95
3029003014	3685	57.95	3029015019	3685	57.95	3029022024	3685	57.95	3029025012	3685	57.95
3029003015	3685	57.95	3029015020	3685	57.95	3029022025	3685	57.95	3029025013	3685	57.95
3029003016	3685	57.95	3029015021	3685	57.95	3029022026	3685	57.95	3029025014	3685	57.95
3029003017	3685	57.95	3029015022	3685	57.95	3029022027	3685	57.95	3029025015	3685	57.95
3029003018	3685	57.95	3029021001	3685	57.95	3029022028	3685	57.95	3029025016	3685	57.95
3029003019	3685	57.95	3029021002	3685	57.95	3029022029	3685	57.95	3029025017	3685	57.95
3029003020	3685	57.95	3029021003	3685	57.95	3029022030	3685	57.95	3029025018	3685	57.95
3029003021	3685	57.95	3029021004	3685	57.95	3029022031	3685	57.95	3029025019	3685	57.95
3029003022	3685	57.95	3029021005	3685	57.95	3029022032	3685	57.95	3029025020	3685	57.95
3029003023	3685	57.95	3029021006	3685	57.95	3029023001	3685	57.95	3029026001	3685	57.95
3029003024	3685	57.95	3029021007	3685	57.95	3029023002	3685	57.95	3029026002	3685	57.95
3029003025	3685	57.95	3029021008	3685	57.95	3029023003	3685	57.95	3029026003	3685	57.95
3029004003	3685	57.95	3029021009	3685	57.95	3029023004	3685	57.95	3029026004	3685	57.95
3029004004	3685	57.95	3029021010	3685	57.95	3029023005	3685	57.95	3029026005	3685	57.95
3029004005	3685	57.95	3029021011	3685	57.95	3029023006	3685	57.95	3029026006	3685	57.95

**COUNTY OF LOS ANGELES LANDSCAPING AND LIGHTING DISTRICTS No. 1, No. 2 and No. 4**

**Assessment Roll 2003-04**

Assessment Number & Assessor		Assessment Number & Assessor		Assessment Number & Assessor		Assessment Number & Assessor	
Parcel Number	Zone	Parcel Number	Zone	Parcel Number	Zone	Parcel Number	Zone
3029026007	3685	3069001001	3685	3069003021	3685	3069005017	3685
3029026008	3685	3069001002	3685	3069003022	3685	3069005018	3685
3029026009	3685	3069001003	3685	3069003023	3685	3069005019	3685
3029026010	3685	3069001004	3685	3069003024	3685	3069005020	3685
3029026011	3685	3069001005	3685	3069003025	3685	3069006001	3685
3029026012	3685	3069001006	3685	3069003026	3685	3069006002	3685
3029026013	3685	3069001007	3685	3069003027	3685	3069006003	3685
3029026014	3685	3069001008	3685	3069003028	3685	3069006004	3685
3029026015	3685	3069001009	3685	3069003029	3685	3069006005	3685
3029026016	3685	3069001010	3685	3069003030	3685	3069006006	3685
3029026017	3685	3069001011	3685	3069004001	3685	3069006007	3685
3029026018	3685	3069001012	3685	3069004002	3685	3069006008	3685
3029026019	3685	3069001013	3685	3069004003	3685	3069006009	3685
3029026020	3685	3069001014	3685	3069004004	3685	3069006010	3685
3029026021	3685	3069001015	3685	3069004005	3685	3069006011	3685
3029026022	3685	3069001016	3685	3069004006	3685	3069006012	3685
3029026023	3685	3069001017	3685	3069004007	3685	3069006013	3685
3029026024	3685	3069001018	3685	3069004008	3685	3069006014	3685
3029026025	3685	3069002001	3685	3069004009	3685	3069006015	3685
3029026026	3685	3069002002	3685	3069004010	3685	3069006016	3685
3029026027	3685	3069002003	3685	3069004011	3685	3069006017	3685
3029026028	3685	3069002004	3685	3069004012	3685	3069006018	3685
3029026029	3685	3069002005	3685	3069004013	3685	3069006019	3685
3029026030	3685	3069002006	3685	3069004014	3685	3069006020	3685
3029026031	3685	3069002007	3685	3069004015	3685	3069007002	3685
3029026032	3685	3069002008	3685	3069004016	3685	3069007003	3685
3029027001	3685	3069002009	3685	3069004017	3685	3069007004	3685
3029027002	3685	3069002010	3685	3069004018	3685	3069007005	3685
3029027003	3685	3069002011	3685	3069004019	3685	3069007006	3685
3029027004	3685	3069002012	3685	3069004020	3685	3069007007	3685
3029027005	3685	3069002013	3685	3069004021	3685	3069007008	3685
3029027006	3685	3069002014	3685	3069004022	3685	3069007009	3685
3029027007	3685	3069002015	3685	3069004023	3685	3069007010	3685
3029027008	3685	3069002016	3685	3069004024	3685	3069007011	3685
3029027009	3685	3069002017	3685	3069004025	3685	3069007012	3685
3029027010	3685	3069002018	3685	3069004026	3685	3069007013	3685
3029027011	3685	3069002019	3685	3069004027	3685	3069007014	3685
3029027012	3685	3069002020	3685	3069004028	3685	3069007015	3685
3029027013	3685	3069003001	3685	3069004029	3685	3069007016	3685
3029027014	3685	3069003002	3685	3069004030	3685	3069007017	3685
3029027015	3685	3069003003	3685	3069004031	3685	3069007018	3685
3029027016	3685	3069003004	3685	3069004032	3685	3069007019	3685
3029027017	3685	3069003005	3685	3069005001	3685	3069007023	3685
3029027018	3685	3069003006	3685	3069005002	3685	3069008001	3685
3029027019	3685	3069003007	3685	3069005003	3685	3069008002	3685
3029027020	3685	3069003008	3685	3069005004	3685	3069008003	3685
3029027021	3685	3069003009	3685	3069005005	3685	3069008004	3685
3029027022	3685	3069003010	3685	3069005006	3685	3069008005	3685
3029027023	3685	3069003011	3685	3069005007	3685	3069008006	3685
3029027024	3685	3069003012	3685	3069005008	3685	3069008007	3685
3029027025	3685	3069003013	3685	3069005009	3685	3069008008	3685
3029027026	3685	3069003014	3685	3069005010	3685	3069008009	3685
3029027027	3685	3069003015	3685	3069005011	3685	3069008010	3685
3029027028	3685	3069003016	3685	3069005012	3685	3069008011	3685
3029027029	3685	3069003017	3685	3069005013	3685	3069008012	3685
3029027030	3685	3069003018	3685	3069005014	3685	3069008013	3685
3029027031	3685	3069003019	3685	3069005015	3685	3069008014	3685
3029027032	3685	3069003020	3685	3069005016	3685	3069008017	3685









**COUNTY OF LOS ANGELES LANDSCAPING AND LIGHTING DISTRICTS No. 1, No. 2 and No. 4**

**Assessment Roll 2003-04**

Assessment Number & Assessor		Assessment Number & Assessor	Assessment Number & Assessor		Assessment Number & Assessor		Assessment Number & Assessor				
Parcel Number	Zone	Asmt	Parcel Number	Zone	Asmt	Parcel Number	Zone	Asmt	Parcel Number	Zone	Asmt
3070018020	3685	57.95	3070022019	3685	57.95	3070024019	3685	57.95	3070026019	3685	57.95
3070019001	3685	57.95	3070022020	3685	57.95	3070024020	3685	57.95	3070026020	3685	57.95
3070019002	3685	57.95	3070022021	3685	57.95	3070025001	3685	57.95	3070027001	3685	57.95
3070019003	3685	57.95	3070022022	3685	57.95	3070025002	3685	57.95	3070027002	3685	57.95
3070019004	3685	57.95	3070022023	3685	57.95	3070025003	3685	57.95	3070027003	3685	57.95
3070019005	3685	57.95	3070022024	3685	57.95	3070025004	3685	57.95	3070027004	3685	57.95
3070019006	3685	57.95	3070022025	3685	57.95	3070025005	3685	57.95	3070027005	3685	57.95
3070019007	3685	57.95	3070022026	3685	57.95	3070025006	3685	57.95	3070027006	3685	57.95
3070019008	3685	57.95	3070022027	3685	57.95	3070025007	3685	57.95	3070027007	3685	57.95
3070019009	3685	57.95	3070022028	3685	57.95	3070025008	3685	57.95	3070027008	3685	57.95
3070019010	3685	57.95	3070022029	3685	57.95	3070025009	3685	57.95	3070027009	3685	57.95
3070019011	3685	57.95	3070022030	3685	57.95	3070025010	3685	57.95	3070027010	3685	57.95
3070019012	3685	57.95	3070022031	3685	57.95	3070025011	3685	57.95	3070027011	3685	57.95
3070019013	3685	57.95	3070022032	3685	57.95	3070025012	3685	57.95	3070027012	3685	57.95
3070019014	3685	57.95	3070022033	3685	57.95	3070025013	3685	57.95	3070027013	3685	57.95
3070019015	3685	57.95	3070022034	3685	57.95	3070025014	3685	57.95	3070027014	3685	57.95
3070019016	3685	57.95	3070022035	3685	57.95	3070025015	3685	57.95	3070027015	3685	57.95
3070019017	3685	57.95	3070022036	3685	57.95	3070025016	3685	57.95	3070027016	3685	57.95
3070019018	3685	57.95	3070022037	3685	57.95	3070025017	3685	57.95	3070027017	3685	57.95
3070019019	3685	57.95	3070022038	3685	57.95	3070025018	3685	57.95	3070027018	3685	57.95
3070019020	3685	57.95	3070023001	3685	57.95	3070025019	3685	57.95	3070027019	3685	57.95
3070020001	3685	57.95	3070023002	3685	57.95	3070025020	3685	57.95	3070027020	3685	57.95
3070020002	3685	57.95	3070023003	3685	57.95	3070025021	3685	57.95	3071001001	3685	57.95
3070020003	3685	57.95	3070023004	3685	57.95	3070025022	3685	57.95	3071001002	3685	57.95
3070020004	3685	57.95	3070023005	3685	57.95	3070025023	3685	57.95	3071001003	3685	57.95
3070020005	3685	57.95	3070023006	3685	57.95	3070025024	3685	57.95	3071001004	3685	57.95
3070020006	3685	57.95	3070023007	3685	57.95	3070025025	3685	57.95	3071001005	3685	57.95
3070020007	3685	57.95	3070023008	3685	57.95	3070025026	3685	57.95	3071001006	3685	57.95
3070020008	3685	57.95	3070023009	3685	57.95	3070025027	3685	57.95	3071001007	3685	57.95
3070020009	3685	57.95	3070023010	3685	57.95	3070025028	3685	57.95	3071001008	3685	57.95
3070020010	3685	57.95	3070023011	3685	57.95	3070025029	3685	57.95	3071001009	3685	57.95
3070020011	3685	57.95	3070023012	3685	57.95	3070025030	3685	57.95	3071001010	3685	57.95
3070020012	3685	57.95	3070023013	3685	57.95	3070025031	3685	57.95	3071001011	3685	57.95
3070020013	3685	57.95	3070023014	3685	57.95	3070025032	3685	57.95	3071001012	3685	57.95
3070020014	3685	57.95	3070023015	3685	57.95	3070025033	3685	57.95	3071001014	3685	57.95
3070020015	3685	57.95	3070023016	3685	57.95	3070025034	3685	57.95	3071001015	3685	57.95
3070020016	3685	57.95	3070023017	3685	57.95	3070025035	3685	57.95	3071001016	3685	57.95
3070020017	3685	57.95	3070023018	3685	57.95	3070025036	3685	57.95	3071001017	3685	57.95
3070020018	3685	57.95	3070023019	3685	57.95	3070025037	3685	57.95	3071001018	3685	57.95
3070020019	3685	57.95	3070023020	3685	57.95	3070025038	3685	57.95	3071001019	3685	57.95
3070022001	3685	57.95	3070024001	3685	57.95	3070026001	3685	57.95	3071001020	3685	57.95
3070022002	3685	57.95	3070024002	3685	57.95	3070026002	3685	57.95	3071002001	3685	57.95
3070022003	3685	57.95	3070024003	3685	57.95	3070026003	3685	57.95	3071002002	3685	57.95
3070022004	3685	57.95	3070024004	3685	57.95	3070026004	3685	57.95	3071002003	3685	57.95
3070022005	3685	57.95	3070024005	3685	57.95	3070026005	3685	57.95	3071002004	3685	57.95
3070022006	3685	57.95	3070024006	3685	57.95	3070026006	3685	57.95	3071002005	3685	57.95
3070022007	3685	57.95	3070024007	3685	57.95	3070026007	3685	57.95	3071002006	3685	57.95
3070022008	3685	57.95	3070024008	3685	57.95	3070026008	3685	57.95	3071002007	3685	57.95
3070022009	3685	57.95	3070024009	3685	57.95	3070026009	3685	57.95	3071002008	3685	57.95
3070022010	3685	57.95	3070024010	3685	57.95	3070026010	3685	57.95	3071002009	3685	57.95
3070022011	3685	57.95	3070024011	3685	57.95	3070026011	3685	57.95	3071002010	3685	57.95
3070022012	3685	57.95	3070024012	3685	57.95	3070026012	3685	57.95	3071002011	3685	57.95
3070022013	3685	57.95	3070024013	3685	57.95	3070026013	3685	57.95	3071002012	3685	57.95
3070022014	3685	57.95	3070024014	3685	57.95	3070026014	3685	57.95	3071002013	3685	57.95
3070022015	3685	57.95	3070024015	3685	57.95	3070026015	3685	57.95	3071002014	3685	57.95
3070022016	3685	57.95	3070024016	3685	57.95	3070026016	3685	57.95	3071002015	3685	57.95
3070022017	3685	57.95	3070024017	3685	57.95	3070026017	3685	57.95	3071002016	3685	57.95
3070022018	3685	57.95	3070024018	3685	57.95	3070026018	3685	57.95	3071002017	3685	57.95





**COUNTY OF LOS ANGELES LANDSCAPING AND LIGHTING DISTRICTS No. 1, No. 2 and No. 4**

**Assessment Roll 2003-04**

<b>Assessment Number &amp; Assessor</b>		<b>Assmt</b>	<b>Assessment Number &amp; Assessor</b>		<b>Assmt</b>	<b>Assessment Number &amp; Assessor</b>		<b>Assmt</b>	<b>Assessment Number &amp; Assessor</b>		<b>Assmt</b>
<b>Parcel Number</b>	<b>Zone</b>		<b>Parcel Number</b>	<b>Zone</b>		<b>Parcel Number</b>	<b>Zone</b>		<b>Parcel Number</b>	<b>Zone</b>	
3071019015	3685	57.95	3071021013	3685	57.95	3071023031	3685	57.95	3071025031	3685	57.95
3071019016	3685	57.95	3071021014	3685	57.95	3071023032	3685	57.95	3071025032	3685	57.95
3071019017	3685	57.95	3071021015	3685	57.95	3071023033	3685	57.95	3071025033	3685	57.95
3071019018	3685	57.95	3071021016	3685	57.95	3071023034	3685	57.95	3071025034	3685	57.95
3071019019	3685	57.95	3071021017	3685	57.95	3071023035	3685	57.95	3071025035	3685	57.95
3071019020	3685	57.95	3071021018	3685	57.95	3071023036	3685	57.95	3071025036	3685	57.95
3071019021	3685	57.95	3071021019	3685	57.95	3071023037	3685	57.95	3071025037	3685	57.95
3071019022	3685	57.95	3071021020	3685	57.95	3071023038	3685	57.95	3071025038	3685	57.95
3071020001	3685	57.95	3071022001	3685	57.95	3071024001	3685	57.95	3071026001	3685	57.95
3071020002	3685	57.95	3071022002	3685	57.95	3071024002	3685	57.95	3071026002	3685	57.95
3071020003	3685	57.95	3071022003	3685	57.95	3071024003	3685	57.95	3071026003	3685	57.95
3071020004	3685	57.95	3071022004	3685	57.95	3071024004	3685	57.95	3071026004	3685	57.95
3071020005	3685	57.95	3071022005	3685	57.95	3071024005	3685	57.95	3071026005	3685	57.95
3071020006	3685	57.95	3071022006	3685	57.95	3071024006	3685	57.95	3071026006	3685	57.95
3071020007	3685	57.95	3071022007	3685	57.95	3071024007	3685	57.95	3071026007	3685	57.95
3071020008	3685	57.95	3071022008	3685	57.95	3071024008	3685	57.95	3071026008	3685	57.95
3071020009	3685	57.95	3071022009	3685	57.95	3071024009	3685	57.95	3071026009	3685	57.95
3071020010	3685	57.95	3071022010	3685	57.95	3071024010	3685	57.95	3071026010	3685	57.95
3071020011	3685	57.95	3071022011	3685	57.95	3071024011	3685	57.95	3071026013	3685	57.95
3071020012	3685	57.95	3071022012	3685	57.95	3071024012	3685	57.95	3071026014	3685	57.95
3071020013	3685	57.95	3071022013	3685	57.95	3071024013	3685	57.95	3071026015	3685	57.95
3071020014	3685	57.95	3071022014	3685	57.95	3071024014	3685	57.95	3071026016	3685	57.95
3071020015	3685	57.95	3071022015	3685	57.95	3071024015	3685	57.95	3071026017	3685	57.95
3071020016	3685	57.95	3071022016	3685	57.95	3071024016	3685	57.95	3071026018	3685	57.95
3071020017	3685	57.95	3071022017	3685	57.95	3071024017	3685	57.95	3071026019	3685	57.95
3071020018	3685	57.95	3071022018	3685	57.95	3071024018	3685	57.95	3071026020	3685	57.95
3071020019	3685	57.95	3071022019	3685	57.95	3071024019	3685	57.95	3071027001	3685	57.95
3071020020	3685	57.95	3071022020	3685	57.95	3071024020	3685	57.95	3071027002	3685	57.95
3071020021	3685	57.95	3071023001	3685	57.95	3071025001	3685	57.95	3071027003	3685	57.95
3071020022	3685	57.95	3071023002	3685	57.95	3071025002	3685	57.95	3071027004	3685	57.95
3071020023	3685	57.95	3071023003	3685	57.95	3071025003	3685	57.95	3071027005	3685	57.95
3071020024	3685	57.95	3071023004	3685	57.95	3071025004	3685	57.95	3071027006	3685	57.95
3071020025	3685	57.95	3071023005	3685	57.95	3071025005	3685	57.95	3071027007	3685	57.95
3071020026	3685	57.95	3071023006	3685	57.95	3071025006	3685	57.95	3071027008	3685	57.95
3071020027	3685	57.95	3071023007	3685	57.95	3071025007	3685	57.95	3071027009	3685	57.95
3071020028	3685	57.95	3071023008	3685	57.95	3071025008	3685	57.95	3071027010	3685	57.95
3071020029	3685	57.95	3071023009	3685	57.95	3071025009	3685	57.95	3071027011	3685	57.95
3071020030	3685	57.95	3071023010	3685	57.95	3071025010	3685	57.95	3071027013	3685	57.95
3071020031	3685	57.95	3071023011	3685	57.95	3071025011	3685	57.95	3071027014	3685	57.95
3071020032	3685	57.95	3071023012	3685	57.95	3071025012	3685	57.95	3071027015	3685	57.95
3071020033	3685	57.95	3071023013	3685	57.95	3071025013	3685	57.95	3071027016	3685	57.95
3071020034	3685	57.95	3071023014	3685	57.95	3071025014	3685	57.95	3071027017	3685	57.95
3071020035	3685	57.95	3071023015	3685	57.95	3071025015	3685	57.95	3071027018	3685	57.95
3071020036	3685	57.95	3071023016	3685	57.95	3071025016	3685	57.95	3071027019	3685	57.95
3071020039	3685	57.95	3071023017	3685	57.95	3071025017	3685	57.95	3071027020	3685	57.95
3071020040	3685	57.95	3071023018	3685	57.95	3071025018	3685	57.95	3071027021	3685	57.95
3071021001	3685	57.95	3071023019	3685	57.95	3071025019	3685	57.95	3071027022	3685	57.95
3071021002	3685	57.95	3071023020	3685	57.95	3071025020	3685	57.95	3071027023	3685	57.95
3071021003	3685	57.95	3071023021	3685	57.95	3071025021	3685	57.95	3071027024	3685	57.95
3071021004	3685	57.95	3071023022	3685	57.95	3071025022	3685	57.95	3071027025	3685	57.95
3071021005	3685	57.95	3071023023	3685	57.95	3071025023	3685	57.95	3071027026	3685	57.95
3071021006	3685	57.95	3071023024	3685	57.95	3071025024	3685	57.95	3071027027	3685	57.95
3071021007	3685	57.95	3071023025	3685	57.95	3071025025	3685	57.95	3071027028	3685	57.95
3071021008	3685	57.95	3071023026	3685	57.95	3071025026	3685	57.95	3071027029	3685	57.95
3071021009	3685	57.95	3071023027	3685	57.95	3071025027	3685	57.95	3071027030	3685	57.95
3071021010	3685	57.95	3071023028	3685	57.95	3071025028	3685	57.95	3071027031	3685	57.95
3071021011	3685	57.95	3071023029	3685	57.95	3071025029	3685	57.95	3071027032	3685	57.95
3071021012	3685	57.95	3071023030	3685	57.95	3071025030	3685	57.95	3071027033	3685	57.95

COUNTY OF LOS ANGELES LANDSCAPING AND LIGHTING DISTRICTs No. 1, No. 2 and No. 4

Assessment Roll 2003-04

Assessment Number & Assessor Parcel Number	Zone	Asmt	Assessment Number & Assessor Parcel Number	Zone	Asmt	Assessment Number & Assessor Parcel Number	Zone	Asmt	Assessment Number & Assessor Parcel Number	Zone	Asmt
3071027034	3685	57.95	3072002018	3685	57.95	3072005013	3685	57.95	3072007013	3685	57.95
3071027035	3685	57.95	3072002019	3685	57.95	3072005014	3685	57.95	3072008001	3685	57.95
3071027036	3685	57.95	3072003001	3685	57.95	3072005015	3685	57.95	3072008002	3685	57.95
3071027037	3685	57.95	3072003002	3685	57.95	3072005016	3685	57.95	3072008003	3685	57.95
3071027038	3685	57.95	3072003003	3685	57.95	3072005017	3685	57.95	3072008004	3685	57.95
3071027039	3685	57.95	3072003004	3685	57.95	3072005018	3685	57.95	3072008005	3685	57.95
3071028001	3685	57.95	3072003005	3685	57.95	3072005019	3685	57.95	3072008006	3685	57.95
3071028002	3685	57.95	3072003006	3685	57.95	3072005020	3685	57.95	3072008007	3685	57.95
3071028003	3685	57.95	3072003007	3685	57.95	3072005021	3685	57.95	3072008008	3685	57.95
3071028004	3685	57.95	3072003008	3685	57.95	3072005022	3685	57.95	3072008009	3685	57.95
3071028005	3685	57.95	3072003009	3685	57.95	3072005023	3685	57.95	3072008010	3685	57.95
3071028006	3685	57.95	3072003010	3685	57.95	3072005024	3685	57.95	3072008011	3685	57.95
3071028007	3685	57.95	3072003011	3685	57.95	3072005025	3685	57.95	3072008012	3685	57.95
3071028008	3685	57.95	3072003012	3685	57.95	3072006001	3685	57.95	3072008013	3685	57.95
3071028009	3685	57.95	3072003013	3685	57.95	3072006002	3685	57.95	3072008014	3685	57.95
3071028010	3685	57.95	3072003014	3685	57.95	3072006003	3685	57.95	3072008015	3685	57.95
3071028011	3685	57.95	3072003015	3685	57.95	3072006004	3685	57.95	3072008016	3685	57.95
3071028012	3685	57.95	3072003016	3685	57.95	3072006005	3685	57.95	3072008017	3685	57.95
3071028013	3685	57.95	3072003017	3685	57.95	3072006006	3685	57.95	3072008018	3685	57.95
3071028014	3685	57.95	3072003018	3685	57.95	3072006007	3685	57.95	3072008019	3685	57.95
3071028015	3685	57.95	3072003019	3685	57.95	3072006008	3685	57.95	3072008020	3685	57.95
3071028016	3685	57.95	3072003020	3685	57.95	3072006009	3685	57.95	3072008021	3685	57.95
3071028017	3685	57.95	3072003021	3685	57.95	3072006010	3685	57.95	3072008022	3685	57.95
3071028018	3685	57.95	3072003022	3685	57.95	3072006011	3685	57.95	3072008023	3685	57.95
3071028019	3685	57.95	3072003023	3685	57.95	3072006012	3685	57.95	3072008024	3685	57.95
3071028020	3685	57.95	3072003024	3685	57.95	3072006013	3685	57.95	3072008025	3685	57.95
3072001001	3685	57.95	3072003025	3685	57.95	3072006014	3685	57.95	3072008026	3685	57.95
3072001002	3685	57.95	3072004001	3685	57.95	3072006015	3685	57.95	3072008027	3685	57.95
3072001003	3685	57.95	3072004002	3685	57.95	3072006016	3685	57.95	3072008029	3685	57.95
3072001004	3685	57.95	3072004003	3685	57.95	3072006017	3685	57.95	3072009003	3685	57.95
3072001005	3685	57.95	3072004004	3685	57.95	3072006018	3685	57.95	3072009004	3685	57.95
3072001006	3685	57.95	3072004005	3685	57.95	3072006019	3685	57.95	3072009005	3685	57.95
3072001007	3685	57.95	3072004006	3685	57.95	3072006020	3685	57.95	3072009006	3685	57.95
3072001008	3685	57.95	3072004007	3685	57.95	3072006021	3685	57.95	3072009007	3685	57.95
3072001009	3685	57.95	3072004008	3685	57.95	3072006022	3685	57.95	3072009008	3685	57.95
3072001010	3685	57.95	3072004009	3685	57.95	3072006023	3685	57.95	3072009009	3685	57.95
3072001011	3685	57.95	3072004010	3685	57.95	3072006024	3685	57.95	3072009010	3685	57.95
3072001012	3685	57.95	3072004011	3685	57.95	3072006025	3685	57.95	3072009011	3685	57.95
3072001013	3685	57.95	3072004012	3685	57.95	3072006026	3685	57.95	3072009012	3685	57.95
3072001014	3685	57.95	3072004013	3685	57.95	3072006027	3685	57.95	3072009013	3685	57.95
3072001015	3685	57.95	3072004014	3685	57.95	3072006028	3685	57.95	3072009014	3685	57.95
3072002001	3685	57.95	3072004015	3685	57.95	3072006029	3685	57.95	3072009015	3685	57.95
3072002002	3685	57.95	3072004016	3685	57.95	3072006030	3685	57.95	3072009016	3685	57.95
3072002003	3685	57.95	3072004017	3685	57.95	3072006031	3685	57.95	3072009017	3685	57.95
3072002004	3685	57.95	3072004018	3685	57.95	3072006032	3685	57.95	3072009018	3685	57.95
3072002005	3685	57.95	3072004019	3685	57.95	3072006033	3685	57.95	3072009019	3685	57.95
3072002006	3685	57.95	3072005001	3685	57.95	3072007001	3685	57.95	3072009020	3685	57.95
3072002007	3685	57.95	3072005002	3685	57.95	3072007002	3685	57.95	3072009021	3685	57.95
3072002008	3685	57.95	3072005003	3685	57.95	3072007003	3685	57.95	3072009022	3685	57.95
3072002009	3685	57.95	3072005004	3685	57.95	3072007004	3685	57.95	3072009023	3685	57.95
3072002010	3685	57.95	3072005005	3685	57.95	3072007005	3685	57.95	3072009024	3685	57.95
3072002011	3685	57.95	3072005006	3685	57.95	3072007006	3685	57.95	3072009025	3685	57.95
3072002012	3685	57.95	3072005007	3685	57.95	3072007007	3685	57.95	3072009026	3685	57.95
3072002013	3685	57.95	3072005008	3685	57.95	3072007008	3685	57.95	3072009027	3685	57.95
3072002014	3685	57.95	3072005009	3685	57.95	3072007009	3685	57.95	3072009028	3685	57.95
3072002015	3685	57.95	3072005010	3685	57.95	3072007010	3685	57.95	3072009029	3685	57.95
3072002016	3685	57.95	3072005011	3685	57.95	3072007011	3685	57.95	3072009030	3685	57.95
3072002017	3685	57.95	3072005012	3685	57.95	3072007012	3685	57.95	3072009031	3685	57.95







**COUNTY OF LOS ANGELES LANDSCAPING AND LIGHTING DISTRICTS No. 1, No. 2 and No. 4**

**Assessment Roll 2003-04**

Assessment Number & Assessor		Assessment Number & Assessor		Assessment Number & Assessor		Assessment Number & Assessor					
Parcel Number	Zone	Asmt	Parcel Number	Zone	Asmt	Parcel Number	Zone	Asmt	Parcel Number	Zone	Asmt
3072025024	3685	57.95	3072027021	3685	57.95	3073003029	3685	57.95	3073005017	3685	57.95
3072025025	3685	57.95	3072027022	3685	57.95	3073003030	3685	57.95	3073005018	3685	57.95
3072025026	3685	57.95	3072028002	3685	57.95	3073003031	3685	57.95	3073005019	3685	57.95
3072025027	3685	57.95	3072028003	3685	57.95	3073003032	3685	57.95	3073005020	3685	57.95
3072025028	3685	57.95	3072028004	3685	57.95	3073003033	3685	57.95	3073005021	3685	57.95
3072025029	3685	57.95	3073001006	3685	57.95	3073003034	3685	57.95	3073005022	3685	57.95
3072025030	3685	57.95	3073001008	3685	57.95	3073003035	3685	57.95	3073005023	3685	57.95
3072025031	3685	57.95	3073001011	3685	57.95	3073003036	3685	57.95	3073005024	3685	57.95
3072025032	3685	57.95	3073001012	3685	57.95	3073004001	3685	57.95	3073005025	3685	57.95
3072025033	3685	57.95	3073001014	3685	57.95	3073004002	3685	57.95	3073005026	3685	57.95
3072025034	3685	57.95	3073001900	3685	0.00	3073004003	3685	57.95	3073005027	3685	57.95
3072025035	3685	57.95	3073001901	3685	57.95	3073004004	3685	57.95	3073005028	3685	57.95
3072025036	3685	57.95	3073002001	3685	57.95	3073004005	3685	57.95	3073005029	3685	57.95
3072026001	3685	57.95	3073002002	3685	57.95	3073004006	3685	57.95	3073006001	3685	57.95
3072026002	3685	57.95	3073002003	3685	57.95	3073004007	3685	57.95	3073006002	3685	57.95
3072026003	3685	57.95	3073002004	3685	57.95	3073004008	3685	57.95	3073006003	3685	57.95
3072026004	3685	57.95	3073002005	3685	57.95	3073004009	3685	57.95	3073006004	3685	57.95
3072026005	3685	57.95	3073002006	3685	57.95	3073004010	3685	57.95	3073006005	3685	57.95
3072026006	3685	57.95	3073002007	3685	57.95	3073004011	3685	57.95	3073006006	3685	57.95
3072026007	3685	57.95	3073002008	3685	57.95	3073004012	3685	57.95	3073006007	3685	57.95
3072026008	3685	57.95	3073002009	3685	57.95	3073004013	3685	57.95	3073006008	3685	57.95
3072026009	3685	57.95	3073002010	3685	57.95	3073004014	3685	57.95	3073006009	3685	57.95
3072026010	3685	57.95	3073002011	3685	57.95	3073004015	3685	57.95	3073006010	3685	57.95
3072026011	3685	57.95	3073002012	3685	57.95	3073004016	3685	57.95	3073006011	3685	57.95
3072026012	3685	57.95	3073002013	3685	57.95	3073004017	3685	57.95	3073006012	3685	57.95
3072026013	3685	57.95	3073002014	3685	57.95	3073004018	3685	57.95	3073006013	3685	57.95
3072026014	3685	57.95	3073002015	3685	57.95	3073004019	3685	57.95	3073006014	3685	57.95
3072026015	3685	57.95	3073002016	3685	57.95	3073004020	3685	57.95	3073006015	3685	57.95
3072026016	3685	57.95	3073002017	3685	57.95	3073004021	3685	57.95	3073006016	3685	57.95
3072026017	3685	57.95	3073002018	3685	57.95	3073004022	3685	57.95	3073006017	3685	57.95
3072026018	3685	57.95	3073002019	3685	57.95	3073004023	3685	57.95	3073006018	3685	57.95
3072026019	3685	57.95	3073002020	3685	57.95	3073004024	3685	57.95	3073006019	3685	57.95
3072026022	3685	57.95	3073002021	3685	57.95	3073004025	3685	57.95	3073006020	3685	57.95
3072026023	3685	57.95	3073003001	3685	57.95	3073004026	3685	57.95	3073006021	3685	57.95
3072026024	3685	57.95	3073003002	3685	57.95	3073004030	3685	57.95	3073006022	3685	57.95
3072026025	3685	57.95	3073003003	3685	57.95	3073004031	3685	57.95	3073006023	3685	57.95
3072026027	3685	57.95	3073003004	3685	57.95	3073004032	3685	57.95	3073006024	3685	57.95
3072026028	3685	57.95	3073003005	3685	57.95	3073004033	3685	57.95	3073006025	3685	57.95
3072027001	3685	57.95	3073003006	3685	57.95	3073004034	3685	57.95	3073006026	3685	57.95
3072027002	3685	57.95	3073003007	3685	57.95	3073004035	3685	57.95	3073006027	3685	57.95
3072027003	3685	57.95	3073003008	3685	57.95	3073004901	3685	57.95	3073006028	3685	57.95
3072027004	3685	57.95	3073003009	3685	57.95	3073004902	3685	57.95	3073006029	3685	57.95
3072027005	3685	57.95	3073003010	3685	57.95	3073005001	3685	57.95	3073006030	3685	57.95
3072027006	3685	57.95	3073003011	3685	57.95	3073005002	3685	57.95	3073006031	3685	57.95
3072027007	3685	57.95	3073003012	3685	57.95	3073005003	3685	57.95	3073006032	3685	57.95
3072027008	3685	57.95	3073003013	3685	57.95	3073005004	3685	57.95	3073006033	3685	57.95
3072027009	3685	57.95	3073003017	3685	57.95	3073005005	3685	57.95	3073006034	3685	57.95
3072027010	3685	57.95	3073003018	3685	57.95	3073005006	3685	57.95	3073006035	3685	57.95
3072027011	3685	57.95	3073003019	3685	57.95	3073005007	3685	57.95	3073006036	3685	57.95
3072027012	3685	57.95	3073003020	3685	57.95	3073005008	3685	57.95	3073006037	3685	57.95
3072027013	3685	57.95	3073003021	3685	57.95	3073005009	3685	57.95	3073006038	3685	57.95
3072027014	3685	57.95	3073003022	3685	57.95	3073005010	3685	57.95	3073007001	3685	57.95
3072027015	3685	57.95	3073003023	3685	57.95	3073005011	3685	57.95	3073007002	3685	57.95
3072027016	3685	57.95	3073003024	3685	57.95	3073005012	3685	57.95	3073007003	3685	57.95
3072027017	3685	57.95	3073003025	3685	57.95	3073005013	3685	57.95	3073007004	3685	57.95
3072027018	3685	57.95	3073003026	3685	57.95	3073005014	3685	57.95	3073007005	3685	57.95
3072027019	3685	57.95	3073003027	3685	57.95	3073005015	3685	57.95	3073007006	3685	57.95
3072027020	3685	57.95	3073003028	3685	57.95	3073005016	3685	57.95	3073007007	3685	57.95

COUNTY OF LOS ANGELES LANDSCAPING AND LIGHTING DISTRICTS No. 1, No. 2 and No. 4

Assessment Roll 2003-04

Assessment Number & Assessor		Zone	Asmt	Assessment Number & Assessor		Zone	Asmt	Assessment Number & Assessor		Zone	Asmt	Assessment Number & Assessor		Zone	Asmt
Parcel Number				Parcel Number				Parcel Number				Parcel Number			
3073007008	3685		57.95	3073008028	3685		57.95	3073011006	3685		57.95	3073013025	3685		57.95
3073007009	3685		57.95	3073008029	3685		57.95	3073011007	3685		57.95	3073013026	3685		57.95
3073007010	3685		57.95	3073008030	3685		57.95	3073011008	3685		57.95	3073013027	3685		57.95
3073007011	3685		57.95	3073008031	3685		57.95	3073011009	3685		57.95	3073014001	3685		57.95
3073007012	3685		57.95	3073008032	3685		57.95	3073011010	3685		57.95	3073014002	3685		57.95
3073007013	3685		57.95	3073009001	3685		57.95	3073011011	3685		57.95	3073014003	3685		57.95
3073007014	3685		57.95	3073009002	3685		57.95	3073011012	3685		57.95	3073014004	3685		57.95
3073007015	3685		57.95	3073009003	3685		57.95	3073011013	3685		57.95	3073014005	3685		57.95
3073007016	3685		57.95	3073009004	3685		57.95	3073011014	3685		57.95	3073014006	3685		57.95
3073007017	3685		57.95	3073009005	3685		57.95	3073011015	3685		57.95	3073014007	3685		57.95
3073007018	3685		57.95	3073009006	3685		57.95	3073011016	3685		57.95	3073014008	3685		57.95
3073007019	3685		57.95	3073009007	3685		57.95	3073012001	3685		57.95	3073014009	3685		57.95
3073007020	3685		57.95	3073009008	3685		57.95	3073012002	3685		57.95	3073014010	3685		57.95
3073007021	3685		57.95	3073009009	3685		57.95	3073012003	3685		57.95	3073014011	3685		57.95
3073007022	3685		57.95	3073009010	3685		57.95	3073012004	3685		57.95	3073014012	3685		57.95
3073007023	3685		57.95	3073009011	3685		57.95	3073012005	3685		57.95	3073014013	3685		57.95
3073007024	3685		57.95	3073009012	3685		57.95	3073012006	3685		57.95	3073014014	3685		57.95
3073007025	3685		57.95	3073009013	3685		57.95	3073012007	3685		57.95	3073014015	3685		57.95
3073007026	3685		57.95	3073009014	3685		57.95	3073012008	3685		57.95	3073014016	3685		57.95
3073007027	3685		57.95	3073009015	3685		57.95	3073012009	3685		57.95	3073014017	3685		57.95
3073007028	3685		57.95	3073009016	3685		57.95	3073012010	3685		57.95	3073014018	3685		57.95
3073007029	3685		57.95	3073009017	3685		57.95	3073012011	3685		57.95	3073014019	3685		57.95
3073007030	3685		57.95	3073009018	3685		57.95	3073012012	3685		57.95	3073014020	3685		57.95
3073007031	3685		57.95	3073009019	3685		57.95	3073012013	3685		57.95	3073014021	3685		57.95
3073007032	3685		57.95	3073009020	3685		57.95	3073012014	3685		57.95	3073014022	3685		57.95
3073007033	3685		57.95	3073009021	3685		57.95	3073012015	3685		57.95	3073014023	3685		57.95
3073007034	3685		57.95	3073009022	3685		57.95	3073012016	3685		57.95	3073014024	3685		57.95
3073007035	3685		57.95	3073009023	3685		57.95	3073012017	3685		57.95	3073014025	3685		57.95
3073007036	3685		57.95	3073010001	3685		57.95	3073012018	3685		57.95	3073015001	3685		57.95
3073007037	3685		57.95	3073010002	3685		57.95	3073012019	3685		57.95	3073015002	3685		57.95
3073007038	3685		57.95	3073010003	3685		57.95	3073012020	3685		57.95	3073015003	3685		57.95
3073008001	3685		57.95	3073010004	3685		57.95	3073012021	3685		57.95	3073015004	3685		57.95
3073008002	3685		57.95	3073010005	3685		57.95	3073012022	3685		57.95	3073015005	3685		57.95
3073008003	3685		57.95	3073010006	3685		57.95	3073012023	3685		57.95	3073015006	3685		57.95
3073008004	3685		57.95	3073010007	3685		57.95	3073013001	3685		57.95	3073015007	3685		57.95
3073008005	3685		57.95	3073010008	3685		57.95	3073013002	3685		57.95	3073015008	3685		57.95
3073008006	3685		57.95	3073010009	3685		57.95	3073013003	3685		57.95	3073015009	3685		57.95
3073008007	3685		57.95	3073010010	3685		57.95	3073013004	3685		57.95	3073015010	3685		57.95
3073008008	3685		57.95	3073010011	3685		57.95	3073013005	3685		57.95	3073015011	3685		57.95
3073008009	3685		57.95	3073010012	3685		57.95	3073013006	3685		57.95	3073015012	3685		57.95
3073008010	3685		57.95	3073010013	3685		57.95	3073013007	3685		57.95	3073015013	3685		57.95
3073008011	3685		57.95	3073010014	3685		57.95	3073013008	3685		57.95	3073015014	3685		57.95
3073008012	3685		57.95	3073010015	3685		57.95	3073013009	3685		57.95	3073015015	3685		57.95
3073008013	3685		57.95	3073010016	3685		57.95	3073013010	3685		57.95	3073015016	3685		57.95
3073008014	3685		57.95	3073010017	3685		57.95	3073013011	3685		57.95	3073015017	3685		57.95
3073008015	3685		57.95	3073010018	3685		57.95	3073013012	3685		57.95	3073015018	3685		57.95
3073008016	3685		57.95	3073010019	3685		57.95	3073013013	3685		57.95	3073015019	3685		57.95
3073008017	3685		57.95	3073010020	3685		57.95	3073013014	3685		57.95	3073015020	3685		57.95
3073008018	3685		57.95	3073010021	3685		57.95	3073013015	3685		57.95	3073015021	3685		57.95
3073008019	3685		57.95	3073010022	3685		57.95	3073013016	3685		57.95	3073015022	3685		57.95
3073008020	3685		57.95	3073010023	3685		57.95	3073013017	3685		57.95	3073015023	3685		57.95
3073008021	3685		57.95	3073010024	3685		57.95	3073013018	3685		57.95	3073015024	3685		57.95
3073008022	3685		57.95	3073010025	3685		57.95	3073013019	3685		57.95	3073015025	3685		57.95
3073008023	3685		57.95	3073011001	3685		57.95	3073013020	3685		57.95	3073015026	3685		57.95
3073008024	3685		57.95	3073011002	3685		57.95	3073013021	3685		57.95	3073016001	3685		57.95
3073008025	3685		57.95	3073011003	3685		57.95	3073013022	3685		57.95	3073016002	3685		57.95
3073008026	3685		57.95	3073011004	3685		57.95	3073013023	3685		57.95	3073016003	3685		57.95
3073008027	3685		57.95	3073011005	3685		57.95	3073013024	3685		57.95	3073016004	3685		57.95



COUNTY OF LOS ANGELES LANDSCAPING AND LIGHTING DISTRICTS No. 1, No. 2 and No. 4

Assessment Roll 2003-04

Assessment Number & Assessor Parcel Number	Zone	Asmt	Assessment Number & Assessor Parcel Number	Zone	Asmt	Assessment Number & Assessor Parcel Number	Zone	Asmt	Assessment Number & Assessor Parcel Number	Zone	Asmt
3074007013	3685	57.95	3074008033	3685	57.95	3074011013	3685	57.95	3074014008	3685	57.95
3074007014	3685	57.95	3074008034	3685	57.95	3074011014	3685	57.95	3074014009	3685	57.95
3074007015	3685	57.95	3074008035	3685	57.95	3074011015	3685	57.95	3074014010	3685	57.95
3074007016	3685	57.95	3074008036	3685	57.95	3074011016	3685	57.95	3074014011	3685	57.95
3074007017	3685	57.95	3074008037	3685	57.95	3074011017	3685	57.95	3074014012	3685	57.95
3074007018	3685	57.95	3074008038	3685	57.95	3074011018	3685	57.95	3074014013	3685	57.95
3074007019	3685	57.95	3074009001	3685	57.95	3074011019	3685	57.95	3074014014	3685	57.95
3074007020	3685	57.95	3074009002	3685	57.95	3074011020	3685	57.95	3074014015	3685	57.95
3074007021	3685	57.95	3074009003	3685	57.95	3074012001	3685	57.95	3074014016	3685	57.95
3074007022	3685	57.95	3074009004	3685	57.95	3074012002	3685	57.95	3074014017	3685	57.95
3074007023	3685	57.95	3074009005	3685	57.95	3074012003	3685	57.95	3074014018	3685	57.95
3074007024	3685	57.95	3074009006	3685	57.95	3074012004	3685	57.95	3074015001	3685	57.95
3074007025	3685	57.95	3074009007	3685	57.95	3074012005	3685	57.95	3074015002	3685	57.95
3074007026	3685	57.95	3074009008	3685	57.95	3074012006	3685	57.95	3074015003	3685	57.95
3074007027	3685	57.95	3074009009	3685	57.95	3074012007	3685	57.95	3074015004	3685	57.95
3074007028	3685	57.95	3074009010	3685	57.95	3074012008	3685	57.95	3074015005	3685	57.95
3074007029	3685	57.95	3074009011	3685	57.95	3074012009	3685	57.95	3074015006	3685	57.95
3074007030	3685	57.95	3074009012	3685	57.95	3074012010	3685	57.95	3074015007	3685	57.95
3074007031	3685	57.95	3074009013	3685	57.95	3074012011	3685	57.95	3074015008	3685	57.95
3074007032	3685	57.95	3074009014	3685	57.95	3074012012	3685	57.95	3074015009	3685	57.95
3074007033	3685	57.95	3074009015	3685	57.95	3074012013	3685	57.95	3074015010	3685	57.95
3074007034	3685	57.95	3074009016	3685	57.95	3074012014	3685	57.95	3074015011	3685	57.95
3074007035	3685	57.95	3074009017	3685	57.95	3074012015	3685	57.95	3074015012	3685	57.95
3074007036	3685	57.95	3074009018	3685	57.95	3074012016	3685	57.95	3074015013	3685	57.95
3074007037	3685	57.95	3074009019	3685	57.95	3074012017	3685	57.95	3074015014	3685	57.95
3074007038	3685	57.95	3074009020	3685	57.95	3074012018	3685	57.95	3074015015	3685	57.95
3074008001	3685	57.95	3074010001	3685	57.95	3074012019	3685	57.95	3074015016	3685	57.95
3074008002	3685	57.95	3074010002	3685	57.95	3074012020	3685	57.95	3074015017	3685	57.95
3074008003	3685	57.95	3074010003	3685	57.95	3074012021	3685	57.95	3074015018	3685	57.95
3074008004	3685	57.95	3074010004	3685	57.95	3074012022	3685	57.95	3074015019	3685	57.95
3074008005	3685	57.95	3074010005	3685	57.95	3074012023	3685	57.95	3074015020	3685	57.95
3074008006	3685	57.95	3074010006	3685	57.95	3074012024	3685	57.95	3074015021	3685	57.95
3074008007	3685	57.95	3074010007	3685	57.95	3074013001	3685	57.95	3074015022	3685	57.95
3074008008	3685	57.95	3074010008	3685	57.95	3074013002	3685	57.95	3074015023	3685	57.95
3074008009	3685	57.95	3074010009	3685	57.95	3074013003	3685	57.95	3074015024	3685	57.95
3074008010	3685	57.95	3074010010	3685	57.95	3074013004	3685	57.95	3074016001	3685	57.95
3074008011	3685	57.95	3074010011	3685	57.95	3074013005	3685	57.95	3074016002	3685	57.95
3074008012	3685	57.95	3074010012	3685	57.95	3074013006	3685	57.95	3074016003	3685	57.95
3074008013	3685	57.95	3074010013	3685	57.95	3074013007	3685	57.95	3074016004	3685	57.95
3074008014	3685	57.95	3074010014	3685	57.95	3074013008	3685	57.95	3074016005	3685	57.95
3074008015	3685	57.95	3074010015	3685	57.95	3074013009	3685	57.95	3074016006	3685	57.95
3074008016	3685	57.95	3074010016	3685	57.95	3074013010	3685	57.95	3074016007	3685	57.95
3074008017	3685	57.95	3074010017	3685	57.95	3074013013	3685	57.95	3074016008	3685	57.95
3074008018	3685	57.95	3074010018	3685	57.95	3074013014	3685	57.95	3074016009	3685	57.95
3074008019	3685	57.95	3074010019	3685	57.95	3074013015	3685	57.95	3074016010	3685	57.95
3074008020	3685	57.95	3074010020	3685	57.95	3074013016	3685	57.95	3074016011	3685	57.95
3074008021	3685	57.95	3074011001	3685	57.95	3074013017	3685	57.95	3074016012	3685	57.95
3074008022	3685	57.95	3074011002	3685	57.95	3074013018	3685	57.95	3074016013	3685	57.95
3074008023	3685	57.95	3074011003	3685	57.95	3074013019	3685	57.95	3074016014	3685	57.95
3074008024	3685	57.95	3074011004	3685	57.95	3074013020	3685	57.95	3074016015	3685	57.95
3074008025	3685	57.95	3074011005	3685	57.95	3074013021	3685	57.95	3074016016	3685	57.95
3074008026	3685	57.95	3074011006	3685	57.95	3074014001	3685	57.95	3074016017	3685	57.95
3074008027	3685	57.95	3074011007	3685	57.95	3074014002	3685	57.95	3074016018	3685	57.95
3074008028	3685	57.95	3074011008	3685	57.95	3074014003	3685	57.95	3074016019	3685	57.95
3074008029	3685	57.95	3074011009	3685	57.95	3074014004	3685	57.95	3074016020	3685	57.95
3074008030	3685	57.95	3074011010	3685	57.95	3074014005	3685	57.95	3074016021	3685	57.95
3074008031	3685	57.95	3074011011	3685	57.95	3074014006	3685	57.95	3074016022	3685	57.95
3074008032	3685	57.95	3074011012	3685	57.95	3074014007	3685	57.95	3074016023	3685	57.95



**COUNTY OF LOS ANGELES LANDSCAPING AND LIGHTING DISTRICTS No. 1, No. 2 and No. 4**

**Assessment Roll 2003-04**

Assessment Number & Assessor		Assessment Number & Assessor		Assessment Number & Assessor		Assessment Number & Assessor	
Parcel Number	Zone	Parcel Number	Zone	Parcel Number	Zone	Parcel Number	Zone
Asmt		Asmt		Asmt		Asmt	
3074026035	3685	3074028017	3685	3074030008	3685	3075002004	3685
3074026036	3685	3074028018	3685	3074030009	3685	3075002005	3685
3074026037	3685	3074028019	3685	3074030010	3685	3075002006	3685
3074026038	3685	3074028020	3685	3074030011	3685	3075002007	3685
3074026039	3685	3074028021	3685	3074030012	3685	3075002008	3685
3074026040	3685	3074028022	3685	3074030013	3685	3075002009	3685
3074026041	3685	3074028023	3685	3074030014	3685	3075002010	3685
3074026042	3685	3074028024	3685	3074030015	3685	3075002011	3685
3074026043	3685	3074028025	3685	3074030016	3685	3075002012	3685
3074026044	3685	3074028026	3685	3074030017	3685	3075002013	3685
3074026045	3685	3074028027	3685	3074030018	3685	3075002014	3685
3074026046	3685	3074028028	3685	3074030019	3685	3075002015	3685
3074027001	3685	3074028029	3685	3074030020	3685	3075002016	3685
3074027002	3685	3074028030	3685	3074030021	3685	3075002017	3685
3074027003	3685	3074028031	3685	3074030022	3685	3103028025	2678
3074027004	3685	3074028032	3685	3074030023	3685	3103028026	2678
3074027005	3685	3074028033	3685	3074030024	3685	3103028027	2678
3074027006	3685	3074028034	3685	3074030025	3685	3103031001	2678
3074027007	3685	3074029001	3685	3074030026	3685	3103031002	2678
3074027008	3685	3074029002	3685	3074030027	3685	3103031003	2678
3074027009	3685	3074029004	3685	3074030028	3685	3103031004	2678
3074027010	3685	3074029005	3685	3074030029	3685	3103031005	2678
3074027011	3685	3074029006	3685	3074030030	3685	3103031006	2678
3074027012	3685	3074029007	3685	3074030031	3685	3103031007	2678
3074027013	3685	3074029011	3685	3074030032	3685	3103031008	2678
3074027014	3685	3074029016	3685	3074030033	3685	3103031009	2678
3074027015	3685	3074029017	3685	3074030034	3685	3103031010	2678
3074027016	3685	3074029018	3685	3074030035	3685	3103031011	2678
3074027017	3685	3074029019	3685	3074030036	3685	3103031012	2678
3074027018	3685	3074029020	3685	3074030037	3685	3103031013	2678
3074027019	3685	3074029021	3685	3074030039	3685	3103031014	2678
3074027020	3685	3074029023	3685	3074030041	3685	3103031015	2678
3074027021	3685	3074029025	3685	3075001001	3685	3103031016	2678
3074027022	3685	3074029026	3685	3075001002	3685	3103031017	2678
3074027023	3685	3074029033	3685	3075001003	3685	3103031018	2678
3074027024	3685	3074029034	3685	3075001004	3685	3103031019	2678
3074027025	3685	3074029035	3685	3075001005	3685	3103031020	2678
3074027026	3685	3074029036	3685	3075001006	3685	3103031021	2678
3074027027	3685	3074029037	3685	3075001007	3685	3103031022	2678
3074027028	3685	3074029038	3685	3075001008	3685	3103031023	2678
3074027029	3685	3074029039	3685	3075001009	3685	3103031024	2678
3074027030	3685	3074029040	3685	3075001010	3685	3103031025	2678
3074028001	3685	3074029041	3685	3075001011	3685	3103031026	2678
3074028002	3685	3074029042	3685	3075001012	3685	3103031027	2678
3074028003	3685	3074029043	3685	3075001013	3685	3103031028	2678
3074028004	3685	3074029044	3685	3075001023	3685	3103031029	2678
3074028005	3685	3074029045	3685	3075001024	3685	3103031030	2678
3074028006	3685	3074029046	3685	3075001025	3685	3103031031	2678
3074028007	3685	3074029047	3685	3075001026	3685	3103031032	2678
3074028008	3685	3074029048	3685	3075001027	3685	3103031033	2678
3074028009	3685	3074029049	3685	3075001028	3685	3103031034	2678
3074028010	3685	3074030001	3685	3075001029	3685	3103031035	2678
3074028011	3685	3074030002	3685	3075001030	3685	3103031036	2678
3074028012	3685	3074030003	3685	3075001031	3685	3169001001	3685
3074028013	3685	3074030004	3685	3075001032	3685	3169001002	3685
3074028014	3685	3074030005	3685	3075002001	3685	3169001003	3685
3074028015	3685	3074030006	3685	3075002002	3685	3169001004	3685
3074028016	3685	3074030007	3685	3075002003	3685	3169001005	3685

Assessment Roll 2003-04

Assessment Number & Assessor		Assessment Number & Assessor		Assessment Number & Assessor		Assessment Number & Assessor	
Parcel Number	Zone	Parcel Number	Zone	Parcel Number	Zone	Parcel Number	Zone
3169001006	3685	3169003024	3685	3169005018	3685	3169008016	3685
3169001007	3685	3169003025	3685	3169005019	3685	3169008017	3685
3169001008	3685	3169003026	3685	3169005020	3685	3169008018	3685
3169001009	3685	3169003027	3685	3169006001	3685	3169008019	3685
3169001010	3685	3169003028	3685	3169006002	3685	3169008020	3685
3169001011	3685	3169003029	3685	3169006003	3685	3169009001	3685
3169001012	3685	3169003030	3685	3169006004	3685	3169009002	3685
3169001013	3685	3169003031	3685	3169006005	3685	3169009003	3685
3169001014	3685	3169003032	3685	3169006006	3685	3169009004	3685
3169001015	3685	3169004001	3685	3169006007	3685	3169009005	3685
3169001016	3685	3169004002	3685	3169006008	3685	3169009006	3685
3169001017	3685	3169004003	3685	3169006009	3685	3169009007	3685
3169001018	3685	3169004004	3685	3169006010	3685	3169009008	3685
3169001019	3685	3169004005	3685	3169006011	3685	3169009009	3685
3169001020	3685	3169004006	3685	3169006012	3685	3169009010	3685
3169002001	3685	3169004007	3685	3169006013	3685	3169009011	3685
3169002002	3685	3169004008	3685	3169006014	3685	3169009012	3685
3169002003	3685	3169004009	3685	3169006015	3685	3169009013	3685
3169002004	3685	3169004010	3685	3169006016	3685	3169009014	3685
3169002005	3685	3169004011	3685	3169006017	3685	3169009015	3685
3169002006	3685	3169004012	3685	3169006018	3685	3169009016	3685
3169002007	3685	3169004013	3685	3169006019	3685	3169009017	3685
3169002008	3685	3169004014	3685	3169006020	3685	3169009018	3685
3169002009	3685	3169004015	3685	3169007001	3685	3169009019	3685
3169002010	3685	3169004016	3685	3169007002	3685	3169009020	3685
3169002011	3685	3169004017	3685	3169007003	3685	3169009021	3685
3169002012	3685	3169004018	3685	3169007004	3685	3169009022	3685
3169002013	3685	3169004019	3685	3169007005	3685	3169009023	3685
3169002014	3685	3169004020	3685	3169007006	3685	3169009024	3685
3169002015	3685	3169004021	3685	3169007007	3685	3169009025	3685
3169002016	3685	3169004022	3685	3169007008	3685	3169009026	3685
3169002017	3685	3169004023	3685	3169007009	3685	3169009027	3685
3169002018	3685	3169004024	3685	3169007010	3685	3169009028	3685
3169002019	3685	3169004025	3685	3169007011	3685	3169009029	3685
3169002020	3685	3169004026	3685	3169007012	3685	3169009030	3685
3169003001	3685	3169004027	3685	3169007013	3685	3169009031	3685
3169003002	3685	3169004028	3685	3169007014	3685	3169009032	3685
3169003003	3685	3169004029	3685	3169007015	3685	3169010001	3685
3169003004	3685	3169004030	3685	3169007016	3685	3169010002	3685
3169003005	3685	3169004031	3685	3169007017	3685	3169010003	3685
3169003006	3685	3169004032	3685	3169007018	3685	3169010004	3685
3169003007	3685	3169005001	3685	3169007019	3685	3169010005	3685
3169003008	3685	3169005002	3685	3169007020	3685	3169010006	3685
3169003009	3685	3169005003	3685	3169008001	3685	3169010007	3685
3169003010	3685	3169005004	3685	3169008002	3685	3169010008	3685
3169003011	3685	3169005005	3685	3169008003	3685	3169010009	3685
3169003012	3685	3169005006	3685	3169008004	3685	3169010010	3685
3169003013	3685	3169005007	3685	3169008005	3685	3169010011	3685
3169003014	3685	3169005008	3685	3169008006	3685	3169010012	3685
3169003015	3685	3169005009	3685	3169008007	3685	3169010013	3685
3169003016	3685	3169005010	3685	3169008008	3685	3169010014	3685
3169003017	3685	3169005011	3685	3169008009	3685	3169010015	3685
3169003018	3685	3169005012	3685	3169008010	3685	3169010016	3685
3169003019	3685	3169005013	3685	3169008011	3685	3169010017	3685
3169003020	3685	3169005014	3685	3169008012	3685	3169010018	3685
3169003021	3685	3169005015	3685	3169008013	3685	3169010019	3685
3169003022	3685	3169005016	3685	3169008014	3685	3169010020	3685
3169003023	3685	3169005017	3685	3169008015	3685	3169010021	3685



COUNTY OF LOS ANGELES LANDSCAPING AND LIGHTING DISTRICTS No. 1, No. 2 and No. 4

Assessment Roll 2003-04

Assessment Number & Assessor Parcel Number	Zone	Asmt	Assessment Number & Assessor Parcel Number	Zone	Asmt	Assessment Number & Assessor Parcel Number	Zone	Asmt	Assessment Number & Assessor Parcel Number	Zone	Asmt
3169010022	3685	57.95	3169013008	3685	57.95	3169015014	3685	57.95	3244110002	2705	600.00
3169010023	3685	57.95	3169013009	3685	57.95	3169015015	3685	57.95	3244110003	2705	600.00
3169010024	3685	57.95	3169013010	3685	57.95	3169015016	3685	57.95	3244110004	2705	600.00
3169010025	3685	57.95	3169013011	3685	57.95	3169015017	3685	57.95	3244110005	2705	600.00
3169010026	3685	57.95	3169013012	3685	57.95	3169015018	3685	57.95	3244110006	2705	600.00
3169010027	3685	57.95	3169013013	3685	57.95	3169015019	3685	57.95	3244110007	2705	600.00
3169010028	3685	57.95	3169013014	3685	57.95	3169015020	3685	57.95	3244110008	2705	600.00
3169010029	3685	57.95	3169013015	3685	57.95	3244028010	2551A	21.00	3244110009	2705	600.00
3169010030	3685	57.95	3169013016	3685	57.95	3244030003	2551A&2717	681.00	3244110010	2705	600.00
3169010031	3685	57.95	3169013017	3685	57.95	3244033004	2710	657.00	3244110011	2705	600.00
3169010032	3685	57.95	3169013018	3685	57.95	3244033010	2715	730.00	3244110012	2705	600.00
3169011001	3685	57.95	3169013019	3685	57.95	3244033800	2715	730.00	3244110016	2705	600.00
3169011002	3685	57.95	3169013020	3685	57.95	3244034024	2714	454.00	3244110017	2705	600.00
3169011003	3685	57.95	3169014001	3685	57.95	3244034025	2714	454.00	3244110018	2705	600.00
3169011004	3685	57.95	3169014002	3685	57.95	3244034270	2714	0.00	3244110019	2705	600.00
3169011005	3685	57.95	3169014003	3685	57.95	3244103004	2710	657.00	3244110020	2705	600.00
3169011006	3685	57.95	3169014004	3685	57.95	3244103007	2710	657.00	3244110021	2705	600.00
3169011007	3685	57.95	3169014005	3685	57.95	3244109002	2705	600.00	3244110022	2705	600.00
3169011008	3685	57.95	3169014006	3685	57.95	3244109003	2705	600.00	3244110023	2705	600.00
3169011009	3685	57.95	3169014007	3685	57.95	3244109004	2705	600.00	3244110024	2705	600.00
3169011010	3685	57.95	3169014008	3685	57.95	3244109005	2705	600.00	3244110025	2705	600.00
3169011011	3685	57.95	3169014009	3685	57.95	3244109006	2705	600.00	3244110026	2705	600.00
3169011012	3685	57.95	3169014010	3685	57.95	3244109007	2705	600.00	3244110027	2705	600.00
3169011013	3685	57.95	3169014011	3685	57.95	3244109008	2705	600.00	3244110028	2705	600.00
3169011014	3685	57.95	3169014012	3685	57.95	3244109009	2705	600.00	3244110029	2705	600.00
3169011015	3685	57.95	3169014013	3685	57.95	3244109010	2705	600.00	3244110030	2705	600.00
3169011016	3685	57.95	3169014014	3685	57.95	3244109011	2705	600.00	3244110031	2705	600.00
3169011017	3685	57.95	3169014015	3685	57.95	3244109012	2705	600.00	3244110032	2705	600.00
3169011018	3685	57.95	3169014016	3685	57.95	3244109013	2705	600.00	3244110033	2705	600.00
3169011019	3685	57.95	3169014017	3685	57.95	3244109014	2705	600.00	3244110034	2705	600.00
3169011020	3685	57.95	3169014018	3685	57.95	3244109015	2705	600.00	3244110035	2705	600.00
3169012001	3685	57.95	3169014019	3685	57.95	3244109016	2705	600.00	3244110036	2705	600.00
3169012002	3685	57.95	3169014020	3685	57.95	3244109017	2705	600.00	3244110037	2705	600.00
3169012003	3685	57.95	3169014021	3685	57.95	3244109018	2705	600.00	3244110038	2705	600.00
3169012004	3685	57.95	3169014022	3685	57.95	3244109019	2705	600.00	3244110039	2705	600.00
3169012005	3685	57.95	3169014023	3685	57.95	3244109020	2705	600.00	3244110040	2705	600.00
3169012006	3685	57.95	3169014024	3685	57.95	3244109021	2705	600.00	3244110041	2705	600.00
3169012007	3685	57.95	3169014025	3685	57.95	3244109022	2705	600.00	3244110042	2705	600.00
3169012008	3685	57.95	3169014026	3685	57.95	3244109023	2705	600.00	3244110043	2705	600.00
3169012009	3685	57.95	3169014027	3685	57.95	3244109024	2705	600.00	3244110044	2705	600.00
3169012010	3685	57.95	3169014028	3685	57.95	3244109025	2705	600.00	3244110045	2705	600.00
3169012011	3685	57.95	3169014029	3685	57.95	3244109026	2705	600.00	3244110046	2705	600.00
3169012012	3685	57.95	3169014030	3685	57.95	3244109027	2705	600.00	3244110047	2705	600.00
3169012013	3685	57.95	3169014031	3685	57.95	3244109028	2705	600.00	3244110048	2705	600.00
3169012014	3685	57.95	3169014032	3685	57.95	3244109029	2705	600.00	3244110049	2705	600.00
3169012015	3685	57.95	3169015001	3685	57.95	3244109030	2705	600.00	3244110050	2705	600.00
3169012016	3685	57.95	3169015002	3685	57.95	3244109031	2705	600.00	3244110051	2705	600.00
3169012017	3685	57.95	3169015003	3685	57.95	3244109032	2705	600.00	3244110052	2705	600.00
3169012018	3685	57.95	3169015004	3685	57.95	3244109033	2705	600.00	3244110053	2705	600.00
3169012019	3685	57.95	3169015005	3685	57.95	3244109034	2705	600.00	3244110054	2705	600.00
3169012020	3685	57.95	3169015006	3685	57.95	3244109035	2705	600.00	3244110055	2705	600.00
3169013001	3685	57.95	3169015007	3685	57.95	3244109036	2705	600.00	3244110056	2705	600.00
3169013002	3685	57.95	3169015008	3685	57.95	3244109037	2705	600.00	3244110057	2705	600.00
3169013003	3685	57.95	3169015009	3685	57.95	3244109038	2705	600.00	3244114001	2705	600.00
3169013004	3685	57.95	3169015010	3685	57.95	3244109039	2705	600.00	3244114002	2705	600.00
3169013005	3685	57.95	3169015011	3685	57.95	3244109040	2705	600.00	3244114003	2705	600.00
3169013006	3685	57.95	3169015012	3685	57.95	3244109041	2705	600.00	3244114004	2705	600.00
3169013007	3685	57.95	3169015013	3685	57.95	3244110001	2705	600.00	3244114005	2705	600.00











COUNTY OF LOS ANGELES LANDSCAPING AND LIGHTING DISTRICTS No. 1, No. 2 and No. 4

Assessment Roll 2003-04

Assessment Number & Assessor			Assessment Number & Assessor			Assessment Number & Assessor			Assessment Number & Assessor		
Parcel Number	Zone	Asmt	Parcel Number	Zone	Asmt	Parcel Number	Zone	Asmt	Parcel Number	Zone	Asmt
6338013005	3661	11.00	6338015027	3661	11.00	6338018015	3661	11.00	6338022019	3661	11.00
6338013009	3661	11.00	6338016001	3661	11.00	6338019001	3661	11.00	6338022020	3661	11.00
6338013010	3661	11.00	6338016002	3661	11.00	6338019002	3661	11.00	6338022021	3661	11.00
6338013011	3661	11.00	6338016003	3661	11.00	6338019003	3661	11.00	6338023001	3661	11.00
6338013012	3661	11.00	6338016004	3661	11.00	6338019004	3661	11.00	6338023002	3661	11.00
6338013013	3661	11.00	6338016005	3661	11.00	6338019005	3661	11.00	6338023003	3661	11.00
6338013014	3661	11.00	6338016006	3661	11.00	6338019006	3661	11.00	6338023004	3661	11.00
6338013015	3661	11.00	6338016007	3661	11.00	6338019007	3661	11.00	6338023005	3661	11.00
6338013016	3661	11.00	6338016008	3661	11.00	6338019008	3661	11.00	6338023006	3661	11.00
6338013017	3661	11.00	6338016009	3661	11.00	6338019009	3661	11.00	6338023007	3661	11.00
6338013018	3661	11.00	6338016010	3661	11.00	6338019010	3661	11.00	6338023008	3661	11.00
6338013019	3661	11.00	6338016011	3661	11.00	6338020001	3661	11.00	6338023009	3661	11.00
6338014001	3661	11.00	6338016012	3661	11.00	6338020002	3661	11.00	6338023010	3661	11.00
6338014002	3661	11.00	6338016013	3661	11.00	6338020003	3661	11.00	6338023011	3661	11.00
6338014003	3661	11.00	6338016014	3661	11.00	6338020004	3661	11.00	6338023012	3661	11.00
6338014004	3661	11.00	6338016015	3661	11.00	6338020005	3661	11.00	6338023013	3661	11.00
6338014005	3661	11.00	6338016016	3661	11.00	6338020006	3661	11.00	6338023014	3661	11.00
6338014006	3661	11.00	6338016017	3661	11.00	6338020007	3661	11.00	6338023015	3661	11.00
6338014007	3661	11.00	6338016018	3661	11.00	6338020008	3661	11.00	6338023016	3661	11.00
6338014008	3661	11.00	6338016019	3661	11.00	6338020009	3661	11.00	6338023017	3661	11.00
6338014009	3661	11.00	6338016020	3661	11.00	6338020010	3661	11.00	6338023018	3661	11.00
6338014010	3661	11.00	6338016021	3661	11.00	6338020011	3661	11.00	6338024001	3661	11.00
6338014011	3661	11.00	6338016022	3661	11.00	6338020012	3661	11.00	6338024002	3661	11.00
6338014012	3661	11.00	6338016023	3661	11.00	6338020013	3661	11.00	6338024003	3661	11.00
6338014013	3661	11.00	6338016024	3661	11.00	6338020014	3661	11.00	6338024004	3661	11.00
6338014014	3661	11.00	6338016025	3661	11.00	6338020015	3661	11.00	6338024005	3661	11.00
6338014015	3661	11.00	6338016026	3661	11.00	6338021001	3661	11.00	6338024006	3661	11.00
6338014016	3661	11.00	6338016027	3661	11.00	6338021002	3661	11.00	6338024007	3661	11.00
6338014017	3661	11.00	6338016028	3661	11.00	6338021003	3661	11.00	6338024008	3661	11.00
6338014018	3661	11.00	6338017001	3661	11.00	6338021004	3661	11.00	6338024009	3661	11.00
6338014019	3661	11.00	6338017002	3661	11.00	6338021005	3661	11.00	6338024010	3661	11.00
6338014020	3661	11.00	6338017003	3661	11.00	6338021006	3661	11.00	6338024011	3661	11.00
6338014021	3661	11.00	6338017004	3661	11.00	6338021007	3661	11.00	6338024012	3661	11.00
6338014022	3661	11.00	6338017005	3661	11.00	6338021008	3661	11.00	6338024013	3661	11.00
6338014023	3661	11.00	6338017006	3661	11.00	6338021009	3661	11.00	6338024014	3661	11.00
6338015001	3661	11.00	6338017007	3661	11.00	6338021010	3661	11.00	6338024015	3661	11.00
6338015002	3661	11.00	6338017008	3661	11.00	6338021011	3661	11.00	6338025001	3661	11.00
6338015003	3661	11.00	6338017009	3661	11.00	6338021012	3661	11.00	6338025002	3661	11.00
6338015004	3661	11.00	6338017010	3661	11.00	6338021013	3661	11.00	6338025003	3661	11.00
6338015005	3661	11.00	6338017011	3661	11.00	6338021014	3661	11.00	6338025004	3661	11.00
6338015006	3661	11.00	6338017012	3661	11.00	6338021015	3661	11.00	6338025005	3661	11.00
6338015007	3661	11.00	6338017013	3661	11.00	6338021016	3661	11.00	6338025006	3661	11.00
6338015009	3661	11.00	6338017014	3661	11.00	6338022001	3661	11.00	6338025007	3661	11.00
6338015010	3661	11.00	6338017015	3661	11.00	6338022002	3661	11.00	6338025008	3661	11.00
6338015011	3661	11.00	6338018001	3661	11.00	6338022003	3661	11.00	6338025009	3661	11.00
6338015012	3661	11.00	6338018002	3661	11.00	6338022004	3661	11.00	6338025010	3661	11.00
6338015013	3661	11.00	6338018003	3661	11.00	6338022005	3661	11.00	6338025011	3661	11.00
6338015014	3661	11.00	6338018004	3661	11.00	6338022006	3661	11.00	6338025012	3661	11.00
6338015015	3661	11.00	6338018005	3661	11.00	6338022007	3661	11.00	6338025013	3661	11.00
6338015016	3661	11.00	6338018006	3661	11.00	6338022008	3661	11.00	6338025014	3661	11.00
6338015018	3661	11.00	6338018007	3661	11.00	6338022009	3661	11.00	6338025015	3661	11.00
6338015019	3661	11.00	6338018008	3661	11.00	6338022010	3661	11.00	6338025016	3661	11.00
6338015020	3661	11.00	6338018009	3661	11.00	6338022011	3661	11.00	6338026001	3661	11.00
6338015021	3661	11.00	6338018010	3661	11.00	6338022012	3661	11.00	6338026002	3661	11.00
6338015022	3661	11.00	6338018011	3661	11.00	6338022013	3661	11.00	6338026003	3661	11.00
6338015023	3661	11.00	6338018012	3661	11.00	6338022014	3661	11.00	6338026004	3661	11.00
6338015024	3661	11.00	6338018013	3661	11.00	6338022015	3661	11.00	6338026005	3661	11.00
6338015026	3661	11.00	6338018014	3661	11.00	6338022018	3661	11.00	6338026006	3661	11.00





**COUNTY OF LOS ANGELES LANDSCAPING AND LIGHTING DISTRICTS No. 1, No. 2 and No. 4**

**Assessment Roll 2003-04**

Assessment Number & Assessor			Assessment Number & Assessor			Assessment Number & Assessor			Assessment Number & Assessor		
Parcel Number	Zone	Asmt	Parcel Number	Zone	Asmt	Parcel Number	Zone	Asmt	Parcel Number	Zone	Asmt
6339006003	3661	11.00	6339009020	3661	11.00	6339011021	3661	11.00	6339014019	3661	11.00
6339006004	3661	11.00	6339009021	3661	11.00	6339011022	3661	11.00	6339014020	3661	11.00
6339006005	3661	11.00	6339009022	3661	11.00	6339012001	3661	11.00	6339014021	3661	11.00
6339006006	3661	11.00	6339009023	3661	11.00	6339012002	3661	11.00	6339014022	3661	11.00
6339006007	3661	11.00	6339009024	3661	11.00	6339012003	3661	11.00	6339014023	3661	11.00
6339006010	3661	11.00	6339009025	3661	11.00	6339012004	3661	11.00	6339014024	3661	11.00
6339006011	3661	11.00	6339009026	3661	11.00	6339012005	3661	11.00	6339014025	3661	11.00
6339006016	3661	11.00	6339009027	3661	11.00	6339012006	3661	11.00	6339015001	3661	11.00
6339006018	3661	11.00	6339009028	3661	11.00	6339012007	3661	11.00	6339015002	3661	11.00
6339006020	3661	11.00	6339009029	3661	11.00	6339012008	3661	11.00	6339015003	3661	11.00
6339006021	3661	11.00	6339009030	3661	11.00	6339012009	3661	11.00	6339015004	3661	11.00
6339007001	3661	11.00	6339009031	3661	11.00	6339012010	3661	11.00	6339015005	3661	11.00
6339007002	3661	11.00	6339009032	3661	11.00	6339012011	3661	11.00	6339015006	3661	11.00
6339007003	3661	11.00	6339009033	3661	11.00	6339012012	3661	11.00	6339015007	3661	11.00
6339007004	3661	11.00	6339009035	3661	11.00	6339012013	3661	11.00	6339015008	3661	11.00
6339007005	3661	11.00	6339009036	3661	11.00	6339012014	3661	11.00	6339015009	3661	11.00
6339007006	3661	11.00	6339009037	3661	11.00	6339012015	3661	11.00	6339015010	3661	11.00
6339007007	3661	11.00	6339009040	3661	11.00	6339012016	3661	11.00	6339015011	3661	11.00
6339007008	3661	11.00	6339010001	3661	11.00	6339012017	3661	11.00	6339015012	3661	11.00
6339007009	3661	11.00	6339010002	3661	11.00	6339012027	3661	11.00	6339015013	3661	11.00
6339007010	3661	11.00	6339010003	3661	11.00	6339012028	3661	11.00	6339015014	3661	11.00
6339007011	3661	11.00	6339010004	3661	11.00	6339012029	3661	11.00	6339015015	3661	11.00
6339007014	3661	11.00	6339010005	3661	11.00	6339012030	3661	11.00	6339016001	3661	11.00
6339007015	3661	11.00	6339010006	3661	11.00	6339013001	3661	11.00	6339016002	3661	11.00
6339007016	3661	11.00	6339010007	3661	11.00	6339013002	3661	11.00	6339016003	3661	11.00
6339007017	3661	11.00	6339010008	3661	11.00	6339013003	3661	11.00	6339016004	3661	11.00
6339007018	3661	11.00	6339010009	3661	11.00	6339013004	3661	11.00	6339016005	3661	11.00
6339008001	3661	11.00	6339010010	3661	11.00	6339013005	3661	11.00	6339016006	3661	11.00
6339008002	3661	11.00	6339010011	3661	11.00	6339013006	3661	11.00	6339016007	3661	11.00
6339008003	3661	11.00	6339010012	3661	11.00	6339013010	3661	11.00	6339016008	3661	11.00
6339008004	3661	11.00	6339010013	3661	11.00	6339013011	3661	11.00	6339016009	3661	11.00
6339008005	3661	11.00	6339010014	3661	11.00	6339013012	3661	11.00	6339016010	3661	11.00
6339008006	3661	11.00	6339010015	3661	11.00	6339013013	3661	11.00	6339016011	3661	11.00
6339008007	3661	11.00	6339010016	3661	11.00	6339013014	3661	11.00	6339016012	3661	11.00
6339008008	3661	11.00	6339010017	3661	11.00	6339013015	3661	11.00	6339016013	3661	11.00
6339008009	3661	11.00	6339010018	3661	11.00	6339013016	3661	11.00	6339016014	3661	11.00
6339008010	3661	11.00	6339010019	3661	11.00	6339013017	3661	11.00	6339016015	3661	11.00
6339008011	3661	11.00	6339010020	3661	11.00	6339013018	3661	11.00	6339016016	3661	11.00
6339008012	3661	11.00	6339011001	3661	11.00	6339013019	3661	11.00	6339017003	3661	11.00
6339008013	3661	11.00	6339011002	3661	11.00	6339013020	3661	11.00	6339017005	3661	11.00
6339008014	3661	11.00	6339011003	3661	11.00	6339013021	3661	11.00	6339017006	3661	11.00
6339008015	3661	11.00	6339011004	3661	11.00	6339014001	3661	11.00	6339017010	3661	11.00
6339008016	3661	11.00	6339011005	3661	11.00	6339014002	3661	11.00	6339017011	3661	11.00
6339008017	3661	11.00	6339011006	3661	11.00	6339014003	3661	11.00	6339017013	3661	11.00
6339008018	3661	11.00	6339011007	3661	11.00	6339014004	3661	11.00	6339017014	3661	11.00
6339008019	3661	11.00	6339011008	3661	11.00	6339014005	3661	11.00	6339017015	3661	11.00
6339008020	3661	11.00	6339011009	3661	11.00	6339014006	3661	11.00	6339017016	3661	11.00
6339009003	3661	11.00	6339011010	3661	11.00	6339014007	3661	11.00	6339017017	3661	11.00
6339009004	3661	11.00	6339011011	3661	11.00	6339014008	3661	11.00	6339017018	3661	11.00
6339009005	3661	11.00	6339011012	3661	11.00	6339014009	3661	11.00	6339017019	3661	11.00
6339009006	3661	11.00	6339011013	3661	11.00	6339014010	3661	11.00	6339017020	3661	11.00
6339009007	3661	11.00	6339011014	3661	11.00	6339014011	3661	11.00	6339017021	3661	11.00
6339009008	3661	11.00	6339011015	3661	11.00	6339014012	3661	11.00	6339017022	3661	11.00
6339009014	3661	11.00	6339011016	3661	11.00	6339014013	3661	11.00	6339017023	3661	11.00
6339009015	3661	11.00	6339011017	3661	11.00	6339014014	3661	11.00	6339018001	3661	11.00
6339009016	3661	11.00	6339011018	3661	11.00	6339014015	3661	11.00	6339018004	3661	11.00
6339009017	3661	11.00	6339011019	3661	11.00	6339014017	3661	11.00	6339018005	3661	11.00
6339009018	3661	11.00	6339011020	3661	11.00	6339014018	3661	11.00	6339018008	3661	11.00

**COUNTY OF LOS ANGELES LANDSCAPING AND LIGHTING DISTRICTS No. 1, No. 2 and No. 4**

**Assessment Roll 2003-04**

Assessment Number & Assessor			Assessment Number & Assessor			Assessment Number & Assessor			Assessment Number & Assessor		
Parcel Number	Zone	Asmt	Parcel Number	Zone	Asmt	Parcel Number	Zone	Asmt	Parcel Number	Zone	Asmt
6339018009	3661	11.00	6339021010	3661	11.00	6339024014	3661	11.00	6339028003	3661	11.00
6339018012	3661	11.00	6339021011	3661	11.00	6339025001	3661	11.00	6339028004	3661	11.00
6339018017	3661	11.00	6339021012	3661	11.00	6339025002	3661	11.00	6339028005	3661	11.00
6339018018	3661	11.00	6339021013	3661	11.00	6339025003	3661	11.00	6339028006	3661	11.00
6339018019	3661	11.00	6339021014	3661	11.00	6339025004	3661	11.00	6339028007	3661	11.00
6339018020	3661	11.00	6339022001	3661	11.00	6339025007	3661	11.00	6339028008	3661	11.00
6339018021	3661	11.00	6339022002	3661	11.00	6339025008	3661	11.00	6339028009	3661	11.00
6339018022	3661	11.00	6339022003	3661	11.00	6339025009	3661	11.00	6339028010	3661	11.00
6339018023	3661	11.00	6339022004	3661	11.00	6339025010	3661	11.00	6339028011	3661	11.00
6339018024	3661	11.00	6339022005	3661	11.00	6339025011	3661	11.00	6339028012	3661	11.00
6339018025	3661	11.00	6339022006	3661	11.00	6339025012	3661	11.00	6351002001	3661	11.00
6339018026	3661	11.00	6339022007	3661	11.00	6339025013	3661	11.00	6351002002	3661	11.00
6339018027	3661	11.00	6339022008	3661	11.00	6339025014	3661	11.00	6351002003	3661	11.00
6339018028	3661	11.00	6339022009	3661	11.00	6339025015	3661	11.00	6351002004	3661	11.00
6339018029	3661	11.00	6339022010	3661	11.00	6339025016	3661	11.00	6351002005	3661	11.00
6339018030	3661	11.00	6339022011	3661	11.00	6339025017	3661	11.00	6351002006	3661	11.00
6339019003	3661	11.00	6339022012	3661	11.00	6339025018	3661	11.00	6351002007	3661	11.00
6339019014	3661	11.00	6339022013	3661	11.00	6339025019	3661	11.00	6351002008	3661	11.00
6339019015	3661	11.00	6339022014	3661	11.00	6339025020	3661	11.00	6351002009	3661	11.00
6339019016	3661	11.00	6339022015	3661	11.00	6339026001	3661	11.00	6351002010	3661	11.00
6339019017	3661	11.00	6339022016	3661	11.00	6339026002	3661	11.00	6351002011	3661	11.00
6339019018	3661	11.00	6339022017	3661	11.00	6339026003	3661	11.00	6351002012	3661	11.00
6339019019	3661	11.00	6339022018	3661	11.00	6339026004	3661	11.00	6351002013	3661	11.00
6339019020	3661	11.00	6339022019	3661	11.00	6339026005	3661	11.00	6351002014	3661	11.00
6339019021	3661	11.00	6339022020	3661	11.00	6339026006	3661	11.00	6351002015	3661	11.00
6339019022	3661	11.00	6339022021	3661	11.00	6339026007	3661	11.00	6351002016	3661	11.00
6339019023	3661	11.00	6339022022	3661	11.00	6339026008	3661	11.00	6351003008	3661	11.00
6339019024	3661	11.00	6339023001	3661	11.00	6339026009	3661	11.00	6351003009	3661	11.00
6339019025	3661	11.00	6339023002	3661	11.00	6339026010	3661	11.00	6351003010	3661	11.00
6339019026	3661	11.00	6339023005	3661	11.00	6339026011	3661	11.00	6351003011	3661	11.00
6339019027	3661	11.00	6339023006	3661	11.00	6339026012	3661	11.00	6351003012	3661	11.00
6339019028	3661	11.00	6339023007	3661	11.00	6339026013	3661	11.00	6351003013	3661	11.00
6339019029	3661	11.00	6339023008	3661	11.00	6339026014	3661	11.00	6351004001	3661	11.00
6339020001	3661	11.00	6339023009	3661	11.00	6339026015	3661	11.00	6351004002	3661	11.00
6339020002	3661	11.00	6339023010	3661	11.00	6339026016	3661	11.00	6351004003	3661	11.00
6339020003	3661	11.00	6339023011	3661	11.00	6339026017	3661	11.00	6351004004	3661	11.00
6339020004	3661	11.00	6339023012	3661	11.00	6339027001	3661	11.00	6351004005	3661	11.00
6339020005	3661	11.00	6339023013	3661	11.00	6339027002	3661	11.00	6351004006	3661	11.00
6339020006	3661	11.00	6339023014	3661	11.00	6339027003	3661	11.00	6351004007	3661	11.00
6339020007	3661	11.00	6339023015	3661	11.00	6339027004	3661	11.00	6351004008	3661	11.00
6339020008	3661	11.00	6339023016	3661	11.00	6339027005	3661	11.00	6351004009	3661	11.00
6339020009	3661	11.00	6339023017	3661	11.00	6339027006	3661	11.00	6351004010	3661	11.00
6339020010	3661	11.00	6339023018	3661	11.00	6339027007	3661	11.00	6351004011	3661	11.00
6339020011	3661	11.00	6339023019	3661	11.00	6339027008	3661	11.00	6351004012	3661	11.00
6339020012	3661	11.00	6339023020	3661	11.00	6339027009	3661	11.00	6351004013	3661	11.00
6339020013	3661	11.00	6339024001	3661	11.00	6339027010	3661	11.00	6351004014	3661	11.00
6339020014	3661	11.00	6339024002	3661	11.00	6339027011	3661	11.00	6351004015	3661	11.00
6339020017	3661	11.00	6339024003	3661	11.00	6339027012	3661	11.00	6351004016	3661	11.00
6339020018	3661	11.00	6339024004	3661	11.00	6339027013	3661	11.00	6351004019	3661	11.00
6339021001	3661	11.00	6339024005	3661	11.00	6339027014	3661	11.00	6351004020	3661	11.00
6339021002	3661	11.00	6339024006	3661	11.00	6339027015	3661	11.00	6351004021	3661	11.00
6339021003	3661	11.00	6339024007	3661	11.00	6339027016	3661	11.00	6351004022	3661	11.00
6339021004	3661	11.00	6339024008	3661	11.00	6339027017	3661	11.00	6351004023	3661	11.00
6339021005	3661	11.00	6339024009	3661	11.00	6339027018	3661	11.00	6351004024	3661	11.00
6339021006	3661	11.00	6339024010	3661	11.00	6339027019	3661	11.00	6351004025	3661	11.00
6339021007	3661	11.00	6339024011	3661	11.00	6339027020	3661	11.00	6351004026	3661	11.00
6339021008	3661	11.00	6339024012	3661	11.00	6339028001	3661	11.00	6351004027	3661	11.00
6339021009	3661	11.00	6339024013	3661	11.00	6339028002	3661	11.00	6351004028	3661	11.00







COUNTY OF LOS ANGELES LANDSCAPING AND LIGHTING DISTRICTS No. 1, No. 2 and No. 4

Assessment Roll 2003-04

Assessment Number & Assessor		Assessment Number & Assessor		Assessment Number & Assessor		Assessment Number & Assessor					
Parcel Number	Zone	Asmt	Parcel Number	Zone	Asmt	Parcel Number	Zone	Asmt	Parcel Number	Zone	Asmt
6351030003	3661	11.00	6351032016	3661	11.00	8204003003	3641	8.00	8204003068	3641	8.00
6351030004	3661	11.00	6351032017	3661	11.00	8204003004	3641	8.00	8204003069	3641	8.00
6351030005	3661	11.00	6351032018	3661	11.00	8204003005	3641	8.00	8204003070	3641	8.00
6351030006	3661	11.00	6351032019	3661	11.00	8204003006	3641	8.00	8204003071	3641	8.00
6351030007	3661	11.00	6351032020	3661	11.00	8204003007	3641	8.00	8204003072	3641	8.00
6351030008	3661	11.00	6351032021	3661	11.00	8204003008	3641	8.00	8204003073	3641	8.00
6351030009	3661	11.00	6351032022	3661	11.00	8204003009	3641	8.00	8204003074	3641	8.00
6351030010	3661	11.00	6351032023	3661	11.00	8204003010	3641	8.00	8204003075	3641	8.00
6351030011	3661	11.00	6351032024	3661	11.00	8204003011	3641	8.00	8204003076	3641	8.00
6351030012	3661	11.00	6351034001	3661	11.00	8204003012	3641	8.00	8204003077	3641	8.00
6351030013	3661	11.00	6351034002	3661	11.00	8204003020	3641	8.00	8204003078	3641	8.00
6351030014	3661	11.00	6351034003	3661	11.00	8204003021	3641	8.00	8204003079	3641	8.00
6351030015	3661	11.00	6351034004	3661	11.00	8204003022	3641	8.00	8204003080	3641	8.00
6351030016	3661	11.00	6351034005	3661	11.00	8204003023	3641	8.00	8204003081	3641	8.00
6351030017	3661	11.00	6351034006	3661	11.00	8204003024	3641	8.00	8204003082	3641	8.00
6351030018	3661	11.00	6351034007	3661	11.00	8204003025	3641	8.00	8204003083	3641	8.00
6351030019	3661	11.00	6351034008	3661	11.00	8204003026	3641	8.00	8204003084	3641	8.00
6351030020	3661	11.00	6351034009	3661	11.00	8204003027	3641	8.00	8204003085	3641	8.00
6351030021	3661	11.00	6351034010	3661	11.00	8204003028	3641	8.00	8204003086	3641	8.00
6351030022	3661	11.00	6351034011	3661	11.00	8204003029	3641	8.00	8204003087	3641	8.00
6351030023	3661	11.00	6351034012	3661	11.00	8204003030	3641	8.00	8204003088	3641	8.00
6351030024	3661	11.00	6351036001	3661	11.00	8204003031	3641	8.00	8204003089	3641	8.00
6351030025	3661	11.00	8204002001	3641	8.00	8204003032	3641	8.00	8204003090	3641	8.00
6351030026	3661	11.00	8204002002	3641	8.00	8204003033	3641	8.00	8204003091	3641	8.00
6351030027	3661	11.00	8204002003	3641	8.00	8204003034	3641	8.00	8204003092	3641	8.00
6351030028	3661	11.00	8204002004	3641	8.00	8204003035	3641	8.00	8204003093	3641	8.00
6351030029	3661	11.00	8204002005	3641	8.00	8204003036	3641	8.00	8204003094	3641	8.00
6351030030	3661	11.00	8204002006	3641	8.00	8204003037	3641	8.00	8204003095	3641	8.00
6351030031	3661	11.00	8204002007	3641	8.00	8204003038	3641	8.00	8204003096	3641	8.00
6351030032	3661	11.00	8204002008	3641	8.00	8204003039	3641	8.00	8204003097	3641	8.00
6351030033	3661	11.00	8204002009	3641	8.00	8204003040	3641	8.00	8204003098	3641	8.00
6351030034	3661	11.00	8204002010	3641	8.00	8204003041	3641	8.00	8204003099	3641	8.00
6351030035	3661	11.00	8204002011	3641	8.00	8204003042	3641	8.00	8204003100	3641	8.00
6351030036	3661	11.00	8204002012	3641	8.00	8204003043	3641	8.00	8204003101	3641	8.00
6351030037	3661	11.00	8204002013	3641	8.00	8204003044	3641	8.00	8204003102	3641	8.00
6351030038	3661	11.00	8204002014	3641	8.00	8204003045	3641	8.00	8204003103	3641	8.00
6351030039	3661	11.00	8204002015	3641	8.00	8204003046	3641	8.00	8204003104	3641	8.00
6351030040	3661	11.00	8204002016	3641	8.00	8204003047	3641	8.00	8204003105	3641	8.00
6351031001	3661	11.00	8204002017	3641	8.00	8204003048	3641	8.00	8204003106	3641	8.00
6351031002	3661	11.00	8204002018	3641	8.00	8204003049	3641	8.00	8204003107	3641	8.00
6351031003	3661	11.00	8204002019	3641	8.00	8204003050	3641	8.00	8204003108	3641	8.00
6351031004	3661	11.00	8204002020	3641	8.00	8204003051	3641	8.00	8204003109	3641	8.00
6351031005	3661	11.00	8204002021	3641	8.00	8204003052	3641	8.00	8204003110	3641	8.00
6351031006	3661	11.00	8204002022	3641	8.00	8204003053	3641	8.00	8204003111	3641	8.00
6351031007	3661	11.00	8204002023	3641	8.00	8204003054	3641	8.00	8204003112	3641	8.00
6351031008	3661	11.00	8204002024	3641	8.00	8204003055	3641	8.00	8204003113	3641	8.00
6351031009	3661	11.00	8204002025	3641	8.00	8204003056	3641	8.00	8204003114	3641	8.00
6351031010	3661	11.00	8204002026	3641	8.00	8204003057	3641	8.00	8204003115	3641	8.00
6351032004	3661	11.00	8204002027	3641	8.00	8204003058	3641	8.00	8204003116	3641	8.00
6351032005	3661	11.00	8204002028	3641	8.00	8204003059	3641	8.00	8204003117	3641	8.00
6351032006	3661	11.00	8204002029	3641	8.00	8204003060	3641	8.00	8204003118	3641	8.00
6351032007	3661	11.00	8204002030	3641	8.00	8204003061	3641	8.00	8204003119	3641	8.00
6351032008	3661	11.00	8204002031	3641	8.00	8204003062	3641	8.00	8204003120	3641	8.00
6351032009	3661	11.00	8204002032	3641	8.00	8204003063	3641	8.00	8204003121	3641	8.00
6351032010	3661	11.00	8204002033	3641	8.00	8204003064	3641	8.00	8204003122	3641	8.00
6351032011	3661	11.00	8204002034	3641	8.00	8204003065	3641	8.00	8204003123	3641	8.00
6351032013	3661	11.00	8204003001	3641	8.00	8204003066	3641	8.00	8204003124	3641	8.00
6351032015	3661	11.00	8204003002	3641	8.00	8204003067	3641	8.00	8204003125	3641	8.00

COUNTY OF LOS ANGELES LANDSCAPING AND LIGHTING DISTRICTS No. 1, No. 2 and No. 4

Assessment Roll 2003-04

Assessment Number & Assessor Parcel Number	Zone	Asmt	Assessment Number & Assessor Parcel Number	Zone	Asmt	Assessment Number & Assessor Parcel Number	Zone	Asmt	Assessment Number & Assessor Parcel Number	Zone	Asmt
8204003126	3641	8.00	8204005049	3641	8.00	8204006002	3641	8.00	8204007038	3641	8.00
8204003127	3641	8.00	8204005050	3641	8.00	8204006003	3641	8.00	8204007039	3641	8.00
8204004001	3641	8.00	8204005051	3641	8.00	8204006004	3641	8.00	8204008001	3641	8.00
8204004002	3641	8.00	8204005056	3641	8.00	8204006005	3641	8.00	8204008002	3641	8.00
8204004004	3641	8.00	8204005057	3641	8.00	8204006006	3641	8.00	8204008003	3641	8.00
8204004005	3641	8.00	8204005058	3641	8.00	8204006007	3641	8.00	8204008004	3641	8.00
8204004006	3641	8.00	8204005059	3641	8.00	8204006008	3641	8.00	8204008005	3641	8.00
8204004007	3641	8.00	8204005060	3641	8.00	8204006009	3641	8.00	8204008006	3641	8.00
8204004008	3641	8.00	8204005061	3641	8.00	8204006010	3641	8.00	8204008007	3641	8.00
8204004011	3641	8.00	8204005062	3641	8.00	8204006011	3641	8.00	8204008008	3641	8.00
8204004012	3641	8.00	8204005063	3641	8.00	8204006012	3641	8.00	8204008009	3641	8.00
8204004013	3641	8.00	8204005064	3641	8.00	8204006013	3641	8.00	8204008010	3641	8.00
8204004014	3641	8.00	8204005065	3641	8.00	8204006014	3641	8.00	8204008011	3641	8.00
8204004015	3641	8.00	8204005070	3641	8.00	8204006015	3641	8.00	8204008012	3641	8.00
8204004016	3641	8.00	8204005071	3641	8.00	8204006016	3641	8.00	8204008013	3641	8.00
8204004017	3641	8.00	8204005072	3641	8.00	8204006017	3641	8.00	8204008014	3641	8.00
8204004018	3641	8.00	8204005073	3641	8.00	8204006018	3641	8.00	8204008015	3641	8.00
8204004019	3641	8.00	8204005074	3641	8.00	8204006019	3641	8.00	8204008016	3641	8.00
8204004024	3641	8.00	8204005075	3641	8.00	8204006020	3641	8.00	8204008017	3641	8.00
8204004025	3641	8.00	8204005076	3641	8.00	8204006021	3641	8.00	8204008018	3641	8.00
8204004026	3641	8.00	8204005077	3641	8.00	8204006022	3641	8.00	8204008019	3641	8.00
8204004027	3641	8.00	8204005078	3641	8.00	8204006023	3641	8.00	8204008020	3641	8.00
8204004028	3641	8.00	8204005079	3641	8.00	8204006024	3641	8.00	8204008021	3641	8.00
8204004029	3641	8.00	8204005080	3641	8.00	8204006025	3641	8.00	8204008022	3641	8.00
8204004030	3641	8.00	8204005081	3641	8.00	8204006026	3641	8.00	8204008023	3641	8.00
8204004031	3641	8.00	8204005082	3641	8.00	8204006027	3641	8.00	8204008024	3641	8.00
8204004036	3641	8.00	8204005083	3641	8.00	8204006028	3641	8.00	8204008025	3641	8.00
8204004037	3641	8.00	8204005084	3641	8.00	8204006029	3641	8.00	8204008026	3641	8.00
8204004038	3641	8.00	8204005085	3641	8.00	8204006030	3641	8.00	8204008027	3641	8.00
8204004039	3641	8.00	8204005086	3641	8.00	8204006031	3641	8.00	8204008028	3641	8.00
8204005004	3641	8.00	8204005087	3641	8.00	8204007001	3641	8.00	8204008029	3641	8.00
8204005006	3641	8.00	8204005088	3641	8.00	8204007002	3641	8.00	8204008030	3641	8.00
8204005007	3641	8.00	8204005089	3641	8.00	8204007003	3641	8.00	8204008031	3641	8.00
8204005008	3641	8.00	8204005094	3641	8.00	8204007006	3641	8.00	8204008032	3641	8.00
8204005012	3641	8.00	8204005095	3641	8.00	8204007007	3641	8.00	8204008033	3641	8.00
8204005021	3641	8.00	8204005096	3641	8.00	8204007008	3641	8.00	8204009001	3641	8.00
8204005024	3641	8.00	8204005097	3641	8.00	8204007010	3641	8.00	8204009002	3641	8.00
8204005025	3641	8.00	8204005098	3641	8.00	8204007011	3641	8.00	8204009003	3641	8.00
8204005026	3641	8.00	8204005099	3641	8.00	8204007012	3641	8.00	8204009004	3641	8.00
8204005027	3641	8.00	8204005100	3641	8.00	8204007014	3641	8.00	8204009005	3641	8.00
8204005028	3641	8.00	8204005101	3641	8.00	8204007015	3641	8.00	8204009006	3641	8.00
8204005029	3641	8.00	8204005102	3641	8.00	8204007016	3641	8.00	8204009007	3641	8.00
8204005030	3641	8.00	8204005103	3641	8.00	8204007017	3641	8.00	8204009008	3641	8.00
8204005034	3641	8.00	8204005108	3641	8.00	8204007018	3641	8.00	8204009009	3641	8.00
8204005035	3641	8.00	8204005109	3641	8.00	8204007019	3641	8.00	8204009010	3641	8.00
8204005036	3641	8.00	8204005112	3641	8.00	8204007020	3641	8.00	8204009011	3641	8.00
8204005037	3641	8.00	8204005113	3641	8.00	8204007021	3641	8.00	8204009012	3641	8.00
8204005038	3641	8.00	8204005114	3641	8.00	8204007022	3641	8.00	8204009013	3641	8.00
8204005039	3641	8.00	8204005115	3641	8.00	8204007023	3641	8.00	8204009014	3641	8.00
8204005040	3641	8.00	8204005116	3641	8.00	8204007024	3641	8.00	8204009015	3641	8.00
8204005041	3641	8.00	8204005117	3641	8.00	8204007027	3641	8.00	8204009016	3641	8.00
8204005042	3641	8.00	8204005118	3641	8.00	8204007028	3641	8.00	8204009017	3641	8.00
8204005043	3641	8.00	8204005119	3641	8.00	8204007029	3641	8.00	8204009018	3641	8.00
8204005044	3641	8.00	8204005120	3641	8.00	8204007030	3641	8.00	8204009019	3641	8.00
8204005045	3641	8.00	8204005121	3641	8.00	8204007031	3641	8.00	8204009020	3641	8.00
8204005046	3641	8.00	8204005122	3641	8.00	8204007032	3641	8.00	8204009021	3641	8.00
8204005047	3641	8.00	8204005900	3641	0.00	8204007035	3641	8.00	8204009022	3641	8.00
8204005048	3641	8.00	8204006001	3641	8.00	8204007037	3641	8.00	8204009023	3641	8.00

COUNTY OF LOS ANGELES LANDSCAPING AND LIGHTING DISTRICTS No. 1, No. 2 and No. 4

Assessment Roll 2003-04

Assessment Number & Assessor Parcel Number	Zone	Asmt	Assessment Number & Assessor Parcel Number	Zone	Asmt	Assessment Number & Assessor Parcel Number	Zone	Asmt	Assessment Number & Assessor Parcel Number	Zone	Asmt
8204009024	3641	8.00	8204010034	3641	8.00	8204012016	3641	8.00	8204014020	3641	8.00
8204009025	3641	8.00	8204010035	3641	8.00	8204012017	3641	8.00	8204014022	3641	8.00
8204009026	3641	8.00	8204010036	3641	8.00	8204012018	3641	8.00	8204015001	3641	8.00
8204009027	3641	8.00	8204010037	3641	8.00	8204012019	3641	8.00	8204015002	3641	8.00
8204009028	3641	8.00	8204010038	3641	8.00	8204012020	3641	8.00	8204015003	3641	8.00
8204009029	3641	8.00	8204010039	3641	8.00	8204012021	3641	8.00	8204015004	3641	8.00
8204009030	3641	8.00	8204010040	3641	8.00	8204012022	3641	8.00	8204015005	3641	8.00
8204009031	3641	8.00	8204010041	3641	8.00	8204012023	3641	8.00	8204015006	3641	8.00
8204009032	3641	8.00	8204011001	3641	8.00	8204012024	3641	8.00	8204015007	3641	8.00
8204009033	3641	8.00	8204011002	3641	8.00	8204012025	3641	8.00	8204015008	3641	8.00
8204009034	3641	8.00	8204011003	3641	8.00	8204012026	3641	8.00	8204015009	3641	8.00
8204009035	3641	8.00	8204011004	3641	8.00	8204012027	3641	8.00	8204015010	3641	8.00
8204009036	3641	8.00	8204011005	3641	8.00	8204012029	3641	8.00	8204015011	3641	8.00
8204009037	3641	8.00	8204011006	3641	8.00	8204012030	3641	8.00	8204015012	3641	8.00
8204009038	3641	8.00	8204011007	3641	8.00	8204012031	3641	8.00	8204015013	3641	8.00
8204009039	3641	8.00	8204011008	3641	8.00	8204012032	3641	8.00	8204015014	3641	8.00
8204009040	3641	8.00	8204011009	3641	8.00	8204012033	3641	8.00	8204015015	3641	8.00
8204009041	3641	8.00	8204011010	3641	8.00	8204012034	3641	8.00	8204015016	3641	8.00
8204009042	3641	8.00	8204011011	3641	8.00	8204012035	3641	8.00	8204015017	3641	8.00
8204009043	3641	8.00	8204011012	3641	8.00	8204013001	3641	8.00	8204015018	3641	8.00
8204009044	3641	8.00	8204011013	3641	8.00	8204013002	3641	8.00	8204015019	3641	8.00
8204009045	3641	8.00	8204011014	3641	8.00	8204013003	3641	8.00	8204015020	3641	8.00
8204009046	3641	8.00	8204011015	3641	8.00	8204013004	3641	8.00	8204015021	3641	8.00
8204009047	3641	8.00	8204011016	3641	8.00	8204013005	3641	8.00	8204015022	3641	8.00
8204009048	3641	8.00	8204011017	3641	8.00	8204013006	3641	8.00	8204016001	3641	8.00
8204010001	3641	8.00	8204011018	3641	8.00	8204013007	3641	8.00	8204016002	3641	8.00
8204010002	3641	8.00	8204011019	3641	8.00	8204013008	3641	8.00	8204016003	3641	8.00
8204010003	3641	8.00	8204011020	3641	8.00	8204013009	3641	8.00	8204016004	3641	8.00
8204010004	3641	8.00	8204011021	3641	8.00	8204013010	3641	8.00	8204016005	3641	8.00
8204010005	3641	8.00	8204011022	3641	8.00	8204013011	3641	8.00	8204016006	3641	8.00
8204010006	3641	8.00	8204011023	3641	8.00	8204013012	3641	8.00	8204016007	3641	8.00
8204010007	3641	8.00	8204011024	3641	8.00	8204013013	3641	8.00	8204016008	3641	8.00
8204010008	3641	8.00	8204011025	3641	8.00	8204013014	3641	8.00	8204016009	3641	8.00
8204010009	3641	8.00	8204011026	3641	8.00	8204013015	3641	8.00	8204016010	3641	8.00
8204010010	3641	8.00	8204011027	3641	8.00	8204013016	3641	8.00	8204016011	3641	8.00
8204010011	3641	8.00	8204011028	3641	8.00	8204013017	3641	8.00	8204016012	3641	8.00
8204010012	3641	8.00	8204011029	3641	8.00	8204013018	3641	8.00	8204016013	3641	8.00
8204010013	3641	8.00	8204011030	3641	8.00	8204013019	3641	8.00	8204016014	3641	8.00
8204010014	3641	8.00	8204011031	3641	8.00	8204013020	3641	8.00	8204016015	3641	8.00
8204010015	3641	8.00	8204011032	3641	8.00	8204013021	3641	8.00	8204016016	3641	8.00
8204010016	3641	8.00	8204011033	3641	8.00	8204013022	3641	8.00	8204016017	3641	8.00
8204010017	3641	8.00	8204011034	3641	8.00	8204014001	3641	8.00	8204016018	3641	8.00
8204010018	3641	8.00	8204011035	3641	8.00	8204014004	3641	8.00	8204016019	3641	8.00
8204010019	3641	8.00	8204012001	3641	8.00	8204014005	3641	8.00	8204017001	3641	8.00
8204010020	3641	8.00	8204012002	3641	8.00	8204014006	3641	8.00	8204017002	3641	8.00
8204010021	3641	8.00	8204012003	3641	8.00	8204014007	3641	8.00	8204017003	3641	8.00
8204010022	3641	8.00	8204012004	3641	8.00	8204014008	3641	8.00	8204017004	3641	8.00
8204010023	3641	8.00	8204012005	3641	8.00	8204014009	3641	8.00	8204017005	3641	8.00
8204010024	3641	8.00	8204012006	3641	8.00	8204014010	3641	8.00	8204017006	3641	8.00
8204010025	3641	8.00	8204012007	3641	8.00	8204014011	3641	8.00	8204017007	3641	8.00
8204010026	3641	8.00	8204012008	3641	8.00	8204014012	3641	8.00	8204017008	3641	8.00
8204010027	3641	8.00	8204012009	3641	8.00	8204014013	3641	8.00	8204017009	3641	8.00
8204010028	3641	8.00	8204012010	3641	8.00	8204014014	3641	8.00	8204017010	3641	8.00
8204010029	3641	8.00	8204012011	3641	8.00	8204014015	3641	8.00	8204017011	3641	8.00
8204010030	3641	8.00	8204012012	3641	8.00	8204014016	3641	8.00	8204017012	3641	8.00
8204010031	3641	8.00	8204012013	3641	8.00	8204014017	3641	8.00	8204017013	3641	8.00
8204010032	3641	8.00	8204012014	3641	8.00	8204014018	3641	8.00	8204017014	3641	8.00
8204010033	3641	8.00	8204012015	3641	8.00	8204014019	3641	8.00	8204017015	3641	8.00



COUNTY OF LOS ANGELES LANDSCAPING AND LIGHTING DISTRICTS No. 1, No. 2 and No. 4

Assessment Roll 2003-04

Assessment Number & Assessor Parcel Number	Zone	Asmt	Assessment Number & Assessor Parcel Number	Zone	Asmt	Assessment Number & Assessor Parcel Number	Zone	Asmt	Assessment Number & Assessor Parcel Number	Zone	Asmt
8204017016	3641	8.00	8204019016	3641	8.00	8204021011	3641	8.00	8205003029	3641	8.00
8204017017	3641	8.00	8204019017	3641	8.00	8204021012	3641	8.00	8205003030	3641	8.00
8204017018	3641	8.00	8204019018	3641	8.00	8204021013	3641	8.00	8205003031	3641	8.00
8204017019	3641	8.00	8204019019	3641	8.00	8204021014	3641	8.00	8205003032	3641	8.00
8204017020	3641	8.00	8204019020	3641	8.00	8204021015	3641	8.00	8205003033	3641	8.00
8204017021	3641	8.00	8204019021	3641	8.00	8204021016	3641	8.00	8205003034	3641	8.00
8204017022	3641	8.00	8204019022	3641	8.00	8204021017	3641	8.00	8205004001	3641	8.00
8204017023	3641	8.00	8204019023	3641	8.00	8204021018	3641	8.00	8205004002	3641	8.00
8204017024	3641	8.00	8204019024	3641	8.00	8204021019	3641	8.00	8205004003	3641	8.00
8204017025	3641	8.00	8204019025	3641	8.00	8204021020	3641	8.00	8205004004	3641	8.00
8204018001	3641	8.00	8204019026	3641	8.00	8204021021	3641	8.00	8205004005	3641	8.00
8204018002	3641	8.00	8204019027	3641	8.00	8204021022	3641	8.00	8205004006	3641	8.00
8204018003	3641	8.00	8204019028	3641	8.00	8204021023	3641	8.00	8205004007	3641	8.00
8204018004	3641	8.00	8204019029	3641	8.00	8204021024	3641	8.00	8205004008	3641	8.00
8204018005	3641	8.00	8204019030	3641	8.00	8204021025	3641	8.00	8205004009	3641	8.00
8204018006	3641	8.00	8204019031	3641	8.00	8204021026	3641	8.00	8205004010	3641	8.00
8204018007	3641	8.00	8204019032	3641	8.00	8204021027	3641	8.00	8205004011	3641	8.00
8204018008	3641	8.00	8204019033	3641	8.00	8204021028	3641	8.00	8205004012	3641	8.00
8204018009	3641	8.00	8204019034	3641	8.00	8204021029	3641	8.00	8205004013	3641	8.00
8204018010	3641	8.00	8204019035	3641	8.00	8204021030	3641	8.00	8205004014	3641	8.00
8204018011	3641	8.00	8204019036	3641	8.00	8204021031	3641	8.00	8205004015	3641	8.00
8204018012	3641	8.00	8204020001	3641	8.00	8204021032	3641	8.00	8205004016	3641	8.00
8204018013	3641	8.00	8204020002	3641	8.00	8205002010	3641	8.00	8205004017	3641	8.00
8204018014	3641	8.00	8204020003	3641	8.00	8205002011	3641	8.00	8205004018	3641	8.00
8204018015	3641	8.00	8204020004	3641	8.00	8205002012	3641	8.00	8205004019	3641	8.00
8204018016	3641	8.00	8204020005	3641	8.00	8205002013	3641	8.00	8205004020	3641	8.00
8204018017	3641	8.00	8204020006	3641	8.00	8205002014	3641	8.00	8205004021	3641	8.00
8204018018	3641	8.00	8204020007	3641	8.00	8205002015	3641	8.00	8205004022	3641	8.00
8204018019	3641	8.00	8204020008	3641	8.00	8205002016	3641	8.00	8205004023	3641	8.00
8204018020	3641	8.00	8204020009	3641	8.00	8205002017	3641	8.00	8205004024	3641	8.00
8204018021	3641	8.00	8204020010	3641	8.00	8205003001	3641	8.00	8205004025	3641	8.00
8204018022	3641	8.00	8204020011	3641	8.00	8205003002	3641	8.00	8205004026	3641	8.00
8204018023	3641	8.00	8204020012	3641	8.00	8205003003	3641	8.00	8205004027	3641	8.00
8204018024	3641	8.00	8204020013	3641	8.00	8205003004	3641	8.00	8205004028	3641	8.00
8204018025	3641	8.00	8204020014	3641	8.00	8205003005	3641	8.00	8205004029	3641	8.00
8204018026	3641	8.00	8204020015	3641	8.00	8205003006	3641	8.00	8205004030	3641	8.00
8204018027	3641	8.00	8204020016	3641	8.00	8205003007	3641	8.00	8205004031	3641	8.00
8204018028	3641	8.00	8204020017	3641	8.00	8205003008	3641	8.00	8205004032	3641	8.00
8204018029	3641	8.00	8204020018	3641	8.00	8205003009	3641	8.00	8205004033	3641	8.00
8204018030	3641	8.00	8204020019	3641	8.00	8205003010	3641	8.00	8205004034	3641	8.00
8204018031	3641	8.00	8204020020	3641	8.00	8205003011	3641	8.00	8205004035	3641	8.00
8204018032	3641	8.00	8204020021	3641	8.00	8205003012	3641	8.00	8205004036	3641	8.00
8204018033	3641	8.00	8204020022	3641	8.00	8205003013	3641	8.00	8205004037	3641	8.00
8204019001	3641	8.00	8204020023	3641	8.00	8205003014	3641	8.00	8205004038	3641	8.00
8204019002	3641	8.00	8204020024	3641	8.00	8205003015	3641	8.00	8205004039	3641	8.00
8204019003	3641	8.00	8204020025	3641	8.00	8205003016	3641	8.00	8205004040	3641	8.00
8204019004	3641	8.00	8204020026	3641	8.00	8205003017	3641	8.00	8205004041	3641	8.00
8204019005	3641	8.00	8204020027	3641	8.00	8205003018	3641	8.00	8205004042	3641	8.00
8204019006	3641	8.00	8204021001	3641	8.00	8205003019	3641	8.00	8205004043	3641	8.00
8204019007	3641	8.00	8204021002	3641	8.00	8205003020	3641	8.00	8205004044	3641	8.00
8204019008	3641	8.00	8204021003	3641	8.00	8205003021	3641	8.00	8205004045	3641	8.00
8204019009	3641	8.00	8204021004	3641	8.00	8205003022	3641	8.00	8205004046	3641	8.00
8204019010	3641	8.00	8204021005	3641	8.00	8205003023	3641	8.00	8205004047	3641	8.00
8204019011	3641	8.00	8204021006	3641	8.00	8205003024	3641	8.00	8205004048	3641	8.00
8204019012	3641	8.00	8204021007	3641	8.00	8205003025	3641	8.00	8205004049	3641	8.00
8204019013	3641	8.00	8204021008	3641	8.00	8205003026	3641	8.00	8205005001	3641	8.00
8204019014	3641	8.00	8204021009	3641	8.00	8205003027	3641	8.00	8205005002	3641	8.00
8204019015	3641	8.00	8204021010	3641	8.00	8205003028	3641	8.00	8205005003	3641	8.00



COUNTY OF LOS ANGELES LANDSCAPING AND LIGHTING DISTRICTS No. 1, No. 2 and No. 4

Assessment Roll 2003-04

Assessment Number & Assessor Parcel Number	Zone	Asmt	Assessment Number & Assessor Parcel Number	Zone	Asmt	Assessment Number & Assessor Parcel Number	Zone	Asmt	Assessment Number & Assessor Parcel Number	Zone	Asmt
8205011023	3641	8.00	8205013020	3641	8.00	8205016017	3641	8.00	8205019010	3641	8.00
8205011024	3641	8.00	8205013021	3641	8.00	8205016018	3641	8.00	8205019011	3641	8.00
8205012001	3641	8.00	8205013022	3641	8.00	8205016019	3641	8.00	8205019012	3641	8.00
8205012002	3641	8.00	8205013023	3641	8.00	8205016020	3641	8.00	8205019013	3641	8.00
8205012003	3641	8.00	8205013024	3641	8.00	8205016021	3641	8.00	8205019014	3641	8.00
8205012004	3641	8.00	8205013025	3641	8.00	8205016022	3641	8.00	8205019015	3641	8.00
8205012005	3641	8.00	8205013026	3641	8.00	8205016023	3641	8.00	8205019016	3641	8.00
8205012006	3641	8.00	8205013027	3641	8.00	8205016024	3641	8.00	8205019017	3641	8.00
8205012007	3641	8.00	8205013028	3641	8.00	8205016025	3641	8.00	8205019018	3641	8.00
8205012008	3641	8.00	8205013029	3641	8.00	8205016026	3641	8.00	8205019019	3641	8.00
8205012009	3641	8.00	8205013030	3641	8.00	8205016027	3641	8.00	8205019020	3641	8.00
8205012010	3641	8.00	8205013031	3641	8.00	8205016028	3641	8.00	8205019021	3641	8.00
8205012011	3641	8.00	8205013032	3641	8.00	8205016029	3641	8.00	8205019022	3641	8.00
8205012012	3641	8.00	8205013033	3641	8.00	8205016030	3641	8.00	8205019023	3641	8.00
8205012013	3641	8.00	8205013034	3641	8.00	8205016032	3641	8.00	8205020001	3641	8.00
8205012014	3641	8.00	8205013035	3641	8.00	8205016033	3641	8.00	8205020002	3641	8.00
8205012015	3641	8.00	8205014003	3641	8.00	8205017001	3641	8.00	8205020003	3641	8.00
8205012016	3641	8.00	8205014004	3641	8.00	8205017002	3641	8.00	8205020004	3641	8.00
8205012017	3641	8.00	8205014005	3641	8.00	8205017003	3641	8.00	8205020005	3641	8.00
8205012018	3641	8.00	8205014006	3641	8.00	8205017004	3641	8.00	8205020006	3641	8.00
8205012019	3641	8.00	8205014007	3641	8.00	8205017005	3641	8.00	8205020007	3641	8.00
8205012020	3641	8.00	8205014008	3641	8.00	8205017006	3641	8.00	8205020008	3641	8.00
8205012021	3641	8.00	8205014009	3641	8.00	8205017007	3641	8.00	8205020009	3641	8.00
8205012022	3641	8.00	8205015001	3641	8.00	8205017008	3641	8.00	8205020010	3641	8.00
8205012023	3641	8.00	8205015002	3641	8.00	8205017009	3641	8.00	8205020011	3641	8.00
8205012024	3641	8.00	8205015003	3641	8.00	8205017010	3641	8.00	8205020012	3641	8.00
8205012025	3641	8.00	8205015004	3641	8.00	8205017011	3641	8.00	8205020013	3641	8.00
8205012026	3641	8.00	8205015005	3641	8.00	8205017012	3641	8.00	8205020014	3641	8.00
8205012027	3641	8.00	8205015006	3641	8.00	8205017020	3641	8.00	8205020015	3641	8.00
8205012028	3641	8.00	8205015008	3641	8.00	8205017021	3641	8.00	8205020016	3641	8.00
8205012029	3641	8.00	8205015009	3641	8.00	8205017022	3641	8.00	8205020017	3641	8.00
8205012030	3641	8.00	8205015010	3641	8.00	8205017023	3641	8.00	8205020018	3641	8.00
8205012031	3641	8.00	8205015011	3641	8.00	8205017024	3641	8.00	8205020019	3641	8.00
8205012032	3641	8.00	8205015012	3641	8.00	8205017025	3641	8.00	8205020020	3641	8.00
8205012033	3641	8.00	8205015013	3641	8.00	8205017026	3641	8.00	8205020021	3641	8.00
8205012034	3641	8.00	8205015014	3641	8.00	8205017027	3641	8.00	8205020022	3641	8.00
8205012035	3641	8.00	8205015015	3641	8.00	8205017028	3641	8.00	8205020023	3641	8.00
8205012036	3641	8.00	8205015016	3641	8.00	8205017029	3641	8.00	8205020024	3641	8.00
8205012037	3641	8.00	8205015017	3641	8.00	8205017030	3641	8.00	8205020025	3641	8.00
8205013001	3641	8.00	8205015018	3641	8.00	8205017031	3641	8.00	8205020026	3641	8.00
8205013002	3641	8.00	8205015031	3641	8.00	8205017032	3641	8.00	8205020027	3641	8.00
8205013003	3641	8.00	8205015035	3641	8.00	8205017033	3641	8.00	8205020028	3641	8.00
8205013004	3641	8.00	8205016001	3641	8.00	8205018010	3641	8.00	8205020029	3641	8.00
8205013005	3641	8.00	8205016002	3641	8.00	8205018011	3641	8.00	8205020030	3641	8.00
8205013006	3641	8.00	8205016003	3641	8.00	8205018012	3641	8.00	8205020031	3641	8.00
8205013007	3641	8.00	8205016004	3641	8.00	8205018013	3641	8.00	8205020032	3641	8.00
8205013008	3641	8.00	8205016005	3641	8.00	8205018014	3641	8.00	8205020033	3641	8.00
8205013009	3641	8.00	8205016006	3641	8.00	8205018015	3641	8.00	8205020034	3641	8.00
8205013010	3641	8.00	8205016007	3641	8.00	8205018016	3641	8.00	8205020035	3641	8.00
8205013011	3641	8.00	8205016008	3641	8.00	8205019001	3641	8.00	8205020036	3641	8.00
8205013012	3641	8.00	8205016009	3641	8.00	8205019002	3641	8.00	8205020037	3641	8.00
8205013013	3641	8.00	8205016010	3641	8.00	8205019003	3641	8.00	8205020038	3641	8.00
8205013014	3641	8.00	8205016011	3641	8.00	8205019004	3641	8.00	8205021001	3641	8.00
8205013015	3641	8.00	8205016012	3641	8.00	8205019005	3641	8.00	8205021002	3641	8.00
8205013016	3641	8.00	8205016013	3641	8.00	8205019006	3641	8.00	8205021003	3641	8.00
8205013017	3641	8.00	8205016014	3641	8.00	8205019007	3641	8.00	8205021004	3641	8.00
8205013018	3641	8.00	8205016015	3641	8.00	8205019008	3641	8.00	8205021005	3641	8.00
8205013019	3641	8.00	8205016016	3641	8.00	8205019009	3641	8.00	8205021006	3641	8.00



COUNTY OF LOS ANGELES LANDSCAPING AND LIGHTING DISTRICTS No. 1, No. 2 and No. 4

Assessment Roll 2003-04

Assessment Number & Assessor			Assessment Number & Assessor			Assessment Number & Assessor			Assessment Number & Assessor		
Parcel Number	Zone	Asmt	Parcel Number	Zone	Asmt	Parcel Number	Zone	Asmt	Parcel Number	Zone	Asmt
8205027030	3641	8.00	8205029023	3641	8.00	8222015041	3641	8.00	8222016079	3641	8.00
8205027031	3641	8.00	8205030001	3641	8.00	8222015042	3641	8.00	8222016080	3641	8.00
8205027032	3641	8.00	8205030002	3641	8.00	8222015043	3641	8.00	8222017042	3641	8.00
8205027033	3641	8.00	8205030003	3641	8.00	8222015044	3641	8.00	8222017043	3641	8.00
8205028001	3641	8.00	8205030004	3641	8.00	8222015045	3641	8.00	8222017044	3641	8.00
8205028002	3641	8.00	8205030005	3641	8.00	8222015046	3641	8.00	8222017045	3641	8.00
8205028003	3641	8.00	8205030006	3641	8.00	8222015047	3641	8.00	8222017046	3641	8.00
8205028004	3641	8.00	8205030007	3641	8.00	8222015048	3641	8.00	8222017047	3641	8.00
8205028005	3641	8.00	8205030008	3641	8.00	8222015049	3641	8.00	8222017048	3641	8.00
8205028006	3641	8.00	8205030009	3641	8.00	8222015050	3641	8.00	8222017049	3641	8.00
8205028007	3641	8.00	8205030010	3641	8.00	8222015051	3641	8.00	8222017050	3641	8.00
8205028008	3641	8.00	8205030011	3641	8.00	8222015052	3641	8.00	8222017051	3641	8.00
8205028009	3641	8.00	8205030012	3641	8.00	8222015053	3641	8.00	8222017052	3641	8.00
8205028010	3641	8.00	8205030013	3641	8.00	8222015054	3641	8.00	8222017053	3641	8.00
8205028011	3641	8.00	8205030014	3641	8.00	8222015055	3641	8.00	8222017054	3641	8.00
8205028012	3641	8.00	8205030015	3641	8.00	8222015056	3641	8.00	8222017055	3641	8.00
8205028013	3641	8.00	8205030016	3641	8.00	8222015057	3641	8.00	8222017056	3641	8.00
8205028014	3641	8.00	8205030017	3641	8.00	8222015058	3641	8.00	8222017057	3641	8.00
8205028015	3641	8.00	8205030018	3641	8.00	8222015059	3641	8.00	8222017058	3641	8.00
8205028016	3641	8.00	8205030019	3641	8.00	8222015060	3641	8.00	8222017059	3641	8.00
8205028017	3641	8.00	8205030020	3641	8.00	8222016041	3641	8.00	8222017060	3641	8.00
8205028018	3641	8.00	8205030021	3641	8.00	8222016042	3641	8.00	8222017061	3641	8.00
8205028019	3641	8.00	8205030022	3641	8.00	8222016043	3641	8.00	8222017062	3641	8.00
8205028020	3641	8.00	8205030023	3641	8.00	8222016044	3641	8.00	8222017063	3641	8.00
8205028021	3641	8.00	8205030024	3641	8.00	8222016045	3641	8.00	8222017064	3641	8.00
8205028022	3641	8.00	8205030025	3641	8.00	8222016046	3641	8.00	8222017065	3641	8.00
8205028023	3641	8.00	8205030026	3641	8.00	8222016047	3641	8.00	8222017066	3641	8.00
8205028024	3641	8.00	8205030027	3641	8.00	8222016048	3641	8.00	8222017068	3641	8.00
8205028025	3641	8.00	8205030028	3641	8.00	8222016049	3641	8.00	8222017069	3641	8.00
8205028026	3641	8.00	8205030029	3641	8.00	8222016050	3641	8.00	8222017070	3641	8.00
8205028027	3641	8.00	8205030030	3641	8.00	8222016051	3641	8.00	8222018059	3641	8.00
8205028028	3641	8.00	8205030031	3641	8.00	8222016052	3641	8.00	8222018060	3641	8.00
8205028029	3641	8.00	8205030032	3641	8.00	8222016053	3641	8.00	8222018061	3641	8.00
8205028030	3641	8.00	8215024081	3641	8.00	8222016054	3641	8.00	8222018062	3641	8.00
8205028031	3641	8.00	8215024082	3641	8.00	8222016055	3641	8.00	8222018063	3641	8.00
8205028032	3641	8.00	8222001024	3641	8.00	8222016056	3641	8.00	8222018064	3641	8.00
8205029001	3641	8.00	8222015019	3641	8.00	8222016057	3641	8.00	8222018065	3641	8.00
8205029002	3641	8.00	8222015020	3641	8.00	8222016058	3641	8.00	8222018066	3641	8.00
8205029003	3641	8.00	8222015021	3641	8.00	8222016059	3641	8.00	8222018067	3641	8.00
8205029004	3641	8.00	8222015022	3641	8.00	8222016060	3641	8.00	8222018068	3641	8.00
8205029005	3641	8.00	8222015023	3641	8.00	8222016061	3641	8.00	8222018069	3641	8.00
8205029006	3641	8.00	8222015024	3641	8.00	8222016062	3641	8.00	8222018070	3641	8.00
8205029007	3641	8.00	8222015025	3641	8.00	8222016063	3641	8.00	8222018071	3641	8.00
8205029008	3641	8.00	8222015026	3641	8.00	8222016064	3641	8.00	8222018072	3641	8.00
8205029009	3641	8.00	8222015027	3641	8.00	8222016065	3641	8.00	8222018073	3641	8.00
8205029010	3641	8.00	8222015028	3641	8.00	8222016066	3641	8.00	8222018074	3641	8.00
8205029011	3641	8.00	8222015029	3641	8.00	8222016067	3641	8.00	8222018075	3641	8.00
8205029012	3641	8.00	8222015030	3641	8.00	8222016068	3641	8.00	8222018076	3641	8.00
8205029013	3641	8.00	8222015031	3641	8.00	8222016069	3641	8.00	8222018077	3641	8.00
8205029014	3641	8.00	8222015032	3641	8.00	8222016070	3641	8.00	8222018078	3641	8.00
8205029015	3641	8.00	8222015033	3641	8.00	8222016071	3641	8.00	8222018079	3641	8.00
8205029016	3641	8.00	8222015034	3641	8.00	8222016072	3641	8.00	8222018080	3641	8.00
8205029017	3641	8.00	8222015035	3641	8.00	8222016073	3641	8.00	8222019040	3641	8.00
8205029018	3641	8.00	8222015036	3641	8.00	8222016074	3641	8.00	8222019041	3641	8.00
8205029019	3641	8.00	8222015037	3641	8.00	8222016075	3641	8.00	8222019042	3641	8.00
8205029020	3641	8.00	8222015038	3641	8.00	8222016076	3641	8.00	8222019043	3641	8.00
8205029021	3641	8.00	8222015039	3641	8.00	8222016077	3641	8.00	8222019044	3641	8.00
8205029022	3641	8.00	8222015040	3641	8.00	8222016078	3641	8.00	8222019045	3641	8.00

**COUNTY OF LOS ANGELES LANDSCAPING AND LIGHTING DISTRICTS No. 1, No. 2 and No. 4**

**Assessment Roll 2003-04**

Assessment Number & Assessor			Assessment Number & Assessor			Assessment Number & Assessor			Assessment Number & Assessor		
Parcel Number	Zone	Asmt	Parcel Number	Zone	Asmt	Parcel Number	Zone	Asmt	Parcel Number	Zone	Asmt
8222019046	3641	8.00	8222020052	3641	8.00	8222023034	3641	8.00	8222024061	3641	8.00
8222019047	3641	8.00	8222020053	3641	8.00	8222023035	3641	8.00	8222024062	3641	8.00
8222019048	3641	8.00	8222021046	3641	8.00	8222023036	3641	8.00	8222024063	3641	8.00
8222019049	3641	8.00	8222021047	3641	8.00	8222023037	3641	8.00	8222024064	3641	8.00
8222019050	3641	8.00	8222021048	3641	8.00	8222023038	3641	8.00	8222024065	3641	8.00
8222019051	3641	8.00	8222021049	3641	8.00	8222023039	3641	8.00	8222024066	3641	8.00
8222019052	3641	8.00	8222021050	3641	8.00	8222023040	3641	8.00	8222024067	3641	8.00
8222019053	3641	8.00	8222021051	3641	8.00	8222023041	3641	8.00	8222024068	3641	8.00
8222019054	3641	8.00	8222021052	3641	8.00	8222023042	3641	8.00	8222024069	3641	8.00
8222019056	3641	8.00	8222021053	3641	8.00	8222023043	3641	8.00	8222024070	3641	8.00
8222019057	3641	8.00	8222021054	3641	8.00	8222023044	3641	8.00	8222024071	3641	8.00
8222019058	3641	8.00	8222021055	3641	8.00	8222023045	3641	8.00	8222024072	3641	8.00
8222019059	3641	8.00	8222021056	3641	8.00	8222023046	3641	8.00	8222024073	3641	8.00
8222019060	3641	8.00	8222021057	3641	8.00	8222023047	3641	8.00	8222024074	3641	8.00
8222019061	3641	8.00	8222021058	3641	8.00	8222023048	3641	8.00	8222024075	3641	8.00
8222019062	3641	8.00	8222021059	3641	8.00	8222023049	3641	8.00	8222025037	3641	8.00
8222019063	3641	8.00	8222021060	3641	8.00	8222023050	3641	8.00	8222025038	3641	8.00
8222019064	3641	8.00	8222021061	3641	8.00	8222023051	3641	8.00	8222025039	3641	8.00
8222019065	3641	8.00	8222021062	3641	8.00	8222023052	3641	8.00	8222025040	3641	8.00
8222019066	3641	8.00	8222021063	3641	8.00	8222023053	3641	8.00	8222025041	3641	8.00
8222019067	3641	8.00	8222021064	3641	8.00	8222023054	3641	8.00	8222025042	3641	8.00
8222019068	3641	8.00	8222021065	3641	8.00	8222023055	3641	8.00	8222025043	3641	8.00
8222019069	3641	8.00	8222021066	3641	8.00	8222023056	3641	8.00	8222025044	3641	8.00
8222019070	3641	8.00	8222021067	3641	8.00	8222023057	3641	8.00	8222025045	3641	8.00
8222019071	3641	8.00	8222021068	3641	8.00	8222023058	3641	8.00	8222025046	3641	8.00
8222019072	3641	8.00	8222021069	3641	8.00	8222023059	3641	8.00	8222025047	3641	8.00
8222019073	3641	8.00	8222021070	3641	8.00	8222023060	3641	8.00	8222025048	3641	8.00
8222020021	3641	8.00	8222021071	3641	8.00	8222023061	3641	8.00	8222025049	3641	8.00
8222020022	3641	8.00	8222021072	3641	8.00	8222023062	3641	8.00	8222025050	3641	8.00
8222020023	3641	8.00	8222021073	3641	8.00	8222023063	3641	8.00	8222025051	3641	8.00
8222020024	3641	8.00	8222021074	3641	8.00	8222023064	3641	8.00	8222025052	3641	8.00
8222020025	3641	8.00	8222021075	3641	8.00	8222024034	3641	8.00	8222025053	3641	8.00
8222020026	3641	8.00	8222021076	3641	8.00	8222024035	3641	8.00	8222025054	3641	8.00
8222020027	3641	8.00	8222021077	3641	8.00	8222024036	3641	8.00	8222025055	3641	8.00
8222020028	3641	8.00	8222021078	3641	8.00	8222024037	3641	8.00	8222025056	3641	8.00
8222020029	3641	8.00	8222021079	3641	8.00	8222024038	3641	8.00	8222025057	3641	8.00
8222020030	3641	8.00	8222021080	3641	8.00	8222024039	3641	8.00	8222025058	3641	8.00
8222020031	3641	8.00	8222021081	3641	8.00	8222024040	3641	8.00	8222025059	3641	8.00
8222020032	3641	8.00	8222022043	3641	8.00	8222024041	3641	8.00	8222025060	3641	8.00
8222020033	3641	8.00	8222022044	3641	8.00	8222024042	3641	8.00	8222025061	3641	8.00
8222020034	3641	8.00	8222022045	3641	8.00	8222024043	3641	8.00	8222025062	3641	8.00
8222020035	3641	8.00	8222022046	3641	8.00	8222024044	3641	8.00	8222025063	3641	8.00
8222020036	3641	8.00	8222022047	3641	8.00	8222024045	3641	8.00	8222025064	3641	8.00
8222020037	3641	8.00	8222022048	3641	8.00	8222024046	3641	8.00	8222025065	3641	8.00
8222020038	3641	8.00	8222022049	3641	8.00	8222024047	3641	8.00	8222025066	3641	8.00
8222020039	3641	8.00	8222022050	3641	8.00	8222024048	3641	8.00	8222025067	3641	8.00
8222020040	3641	8.00	8222022051	3641	8.00	8222024049	3641	8.00	8222026040	3641	8.00
8222020041	3641	8.00	8222022052	3641	8.00	8222024050	3641	8.00	8222026041	3641	8.00
8222020042	3641	8.00	8222022053	3641	8.00	8222024051	3641	8.00	8222026042	3641	8.00
8222020043	3641	8.00	8222022054	3641	8.00	8222024052	3641	8.00	8222026043	3641	8.00
8222020044	3641	8.00	8222022055	3641	8.00	8222024053	3641	8.00	8222026044	3641	8.00
8222020045	3641	8.00	8222022056	3641	8.00	8222024054	3641	8.00	8222026045	3641	8.00
8222020046	3641	8.00	8222022057	3641	8.00	8222024055	3641	8.00	8222026046	3641	8.00
8222020047	3641	8.00	8222022058	3641	8.00	8222024056	3641	8.00	8222026047	3641	8.00
8222020048	3641	8.00	8222022059	3641	8.00	8222024057	3641	8.00	8222026051	3641	8.00
8222020049	3641	8.00	8222022060	3641	8.00	8222024058	3641	8.00	8222026052	3641	8.00
8222020050	3641	8.00	8222022061	3641	8.00	8222024059	3641	8.00	8222026053	3641	8.00
8222020051	3641	8.00	8222022062	3641	8.00	8222024060	3641	8.00	8222026054	3641	8.00







COUNTY OF LOS ANGELES LANDSCAPING AND LIGHTING DISTRICTS No. 1, No. 2 and No. 4

Assessment Roll 2003-04

Assessment Number & Assessor Parcel Number	Zone	Asmt	Assessment Number & Assessor Parcel Number	Zone	Asmt	Assessment Number & Assessor Parcel Number	Zone	Asmt	Assessment Number & Assessor Parcel Number	Zone	Asmt
8269060104	2703	329.00	8290001055	3641	8.00	8290003003	3641	8.00	8290009001	3641	8.00
8269060105	2703	329.00	8290001056	3641	8.00	8290003004	3641	8.00	8290009002	3641	8.00
8269060116	2703	329.00	8290001057	3641	8.00	8290003005	3641	8.00	8290009003	3641	8.00
8269060118	2703	329.00	8290001059	3641	8.00	8290003006	3641	8.00	8290009004	3641	8.00
8269060119	2703	329.00	8290001060	3641	8.00	8290003007	3641	8.00	8290009005	3641	8.00
8269060120	2703	329.00	8290001067	3641	8.00	8290003008	3641	8.00	8290009006	3641	8.00
8269060121	2703	329.00	8290001069	3641	8.00	8290003009	3641	8.00	8290009007	3641	8.00
8269060122	2703	329.00	8290001070	3641	8.00	8290003010	3641	8.00	8290009008	3641	8.00
8269060123	2703	329.00	8290001071	3641	8.00	8290003011	3641	8.00	8290009009	3641	8.00
8269060124	2703	329.00	8290001072	3641	8.00	8290003012	3641	8.00	8290009010	3641	8.00
8269060125	2703	329.00	8290001076	3641	8.00	8290003013	3641	8.00	8290009011	3641	8.00
8269060126	2703	329.00	8290001077	3641	8.00	8290003014	3641	8.00	8290009012	3641	8.00
8269060127	2703	329.00	8290001078	3641	8.00	8290003015	3641	8.00	8290009013	3641	8.00
8269060128	2703	329.00	8290001079	3641	8.00	8290003016	3641	8.00	8290009014	3641	8.00
8269060129	2703	329.00	8290002001	3641	8.00	8290003017	3641	8.00	8290009015	3641	8.00
8269060130	2703	329.00	8290002002	3641	8.00	8290003018	3641	8.00	8290009016	3641	8.00
8269060131	2703	329.00	8290002003	3641	8.00	8290003019	3641	8.00	8290009017	3641	8.00
8269060132	2703	329.00	8290002004	3641	8.00	8290003020	3641	8.00	8290009018	3641	8.00
8269060133	2703	329.00	8290002005	3641	8.00	8290003021	3641	8.00	8290009019	3641	8.00
8269060134	2703	329.00	8290002006	3641	8.00	8290004012	3641	8.00	8290009020	3641	8.00
8269060135	2703	329.00	8290002007	3641	8.00	8290004013	3641	8.00	8290009021	3641	8.00
8269060136	2703	329.00	8290002008	3641	8.00	8290004014	3641	8.00	8290009022	3641	8.00
8269060137	2703	329.00	8290002009	3641	8.00	8290004015	3641	8.00	8290009023	3641	8.00
8269060138	2703	329.00	8290002010	3641	8.00	8290004016	3641	8.00	8290010001	3641	8.00
8290001003	3641	8.00	8290002011	3641	8.00	8290004017	3641	8.00	8290010002	3641	8.00
8290001007	3641	8.00	8290002012	3641	8.00	8290004027	3641	8.00	8290010003	3641	8.00
8290001008	3641	8.00	8290002013	3641	8.00	8290004028	3641	8.00	8290010004	3641	8.00
8290001009	3641	8.00	8290002014	3641	8.00	8290004029	3641	8.00	8290010005	3641	8.00
8290001010	3641	8.00	8290002015	3641	8.00	8290004030	3641	8.00	8290010006	3641	8.00
8290001011	3641	8.00	8290002016	3641	8.00	8290004031	3641	8.00	8290010007	3641	8.00
8290001012	3641	8.00	8290002017	3641	8.00	8290004037	3641	8.00	8290010008	3641	8.00
8290001013	3641	8.00	8290002018	3641	8.00	8290004038	3641	8.00	8290010009	3641	8.00
8290001014	3641	8.00	8290002019	3641	8.00	8290004039	3641	8.00	8290010010	3641	8.00
8290001015	3641	8.00	8290002020	3641	8.00	8290004040	3641	8.00	8290010011	3641	8.00
8290001016	3641	8.00	8290002021	3641	8.00	8290004041	3641	8.00	8290010012	3641	8.00
8290001017	3641	8.00	8290002022	3641	8.00	8290004042	3641	8.00	8290010013	3641	8.00
8290001018	3641	8.00	8290002023	3641	8.00	8290004050	3641	8.00	8290010014	3641	8.00
8290001019	3641	8.00	8290002024	3641	8.00	8290008017	3641	8.00	8290010015	3641	8.00
8290001020	3641	8.00	8290002025	3641	8.00	8290008018	3641	8.00	8290010016	3641	8.00
8290001021	3641	8.00	8290002026	3641	8.00	8290008019	3641	8.00	8290010017	3641	8.00
8290001022	3641	8.00	8290002027	3641	8.00	8290008020	3641	8.00	8290010018	3641	8.00
8290001023	3641	8.00	8290002028	3641	8.00	8290008021	3641	8.00	8290010019	3641	8.00
8290001026	3641	8.00	8290002029	3641	8.00	8290008022	3641	8.00	8290010020	3641	8.00
8290001032	3641	8.00	8290002030	3641	8.00	8290008023	3641	8.00	8290010021	3641	8.00
8290001033	3641	8.00	8290002031	3641	8.00	8290008024	3641	8.00	8290010022	3641	8.00
8290001034	3641	8.00	8290002032	3641	8.00	8290008025	3641	8.00	8290010023	3641	8.00
8290001035	3641	8.00	8290002033	3641	8.00	8290008026	3641	8.00	8290010024	3641	8.00
8290001036	3641	8.00	8290002034	3641	8.00	8290008027	3641	8.00	8290010025	3641	8.00
8290001037	3641	8.00	8290002035	3641	8.00	8290008028	3641	8.00	8290010026	3641	8.00
8290001038	3641	8.00	8290002036	3641	8.00	8290008029	3641	8.00	8290010027	3641	8.00
8290001039	3641	8.00	8290002037	3641	8.00	8290008030	3641	8.00	8290010028	3641	8.00
8290001042	3641	8.00	8290002038	3641	8.00	8290008031	3641	8.00	8290010029	3641	8.00
8290001047	3641	8.00	8290002039	3641	8.00	8290008032	3641	8.00	8290010030	3641	8.00
8290001050	3641	8.00	8290002040	3641	8.00	8290008033	3641	8.00	8290010031	3641	8.00
8290001051	3641	8.00	8290002041	3641	8.00	8290008034	3641	8.00	8290010032	3641	8.00
8290001052	3641	8.00	8290002042	3641	8.00	8290008035	3641	8.00	8290010033	3641	8.00
8290001053	3641	8.00	8290003001	3641	8.00	8290008036	3641	8.00	8290010034	3641	8.00
8290001054	3641	8.00	8290003002	3641	8.00	8290008037	3641	8.00	8290011001	3641	8.00

**COUNTY OF LOS ANGELES LANDSCAPING AND LIGHTING DISTRICTS No. 1, No. 2 and No. 4**

**Assessment Roll 2003-04**

Assessment Number & Assessor		Assessment Number & Assessor	Assessment Number & Assessor		Assessment Number & Assessor		Assessment Number & Assessor		Assessment Number & Assessor		
Parcel Number	Zone	Asmt	Parcel Number	Zone	Asmt	Parcel Number	Zone	Asmt	Parcel Number	Zone	Asmt
8290011002	3641	8.00	8290013011	3641	8.00	8290015013	3641	8.00	8290017019	3641	8.00
8290011003	3641	8.00	8290013012	3641	8.00	8290015014	3641	8.00	8290017020	3641	8.00
8290011004	3641	8.00	8290013013	3641	8.00	8290015015	3641	8.00	8290017021	3641	8.00
8290011005	3641	8.00	8290013014	3641	8.00	8290015016	3641	8.00	8290017022	3641	8.00
8290011006	3641	8.00	8290013015	3641	8.00	8290015017	3641	8.00	8290017023	3641	8.00
8290011007	3641	8.00	8290013016	3641	8.00	8290015018	3641	8.00	8290017024	3641	8.00
8290011008	3641	8.00	8290013017	3641	8.00	8290015019	3641	8.00	8290017025	3641	8.00
8290011009	3641	8.00	8290013018	3641	8.00	8290015020	3641	8.00	8290017026	3641	8.00
8290011010	3641	8.00	8290013019	3641	8.00	8290015021	3641	8.00	8290017027	3641	8.00
8290011011	3641	8.00	8290013020	3641	8.00	8290015022	3641	8.00	8290017028	3641	8.00
8290011012	3641	8.00	8290013021	3641	8.00	8290015023	3641	8.00	8290017029	3641	8.00
8290011013	3641	8.00	8290013022	3641	8.00	8290015024	3641	8.00	8290017030	3641	8.00
8290011014	3641	8.00	8290013023	3641	8.00	8290015025	3641	8.00	8290017031	3641	8.00
8290011015	3641	8.00	8290013024	3641	8.00	8290015026	3641	8.00	8290018001	3641	8.00
8290011016	3641	8.00	8290013025	3641	8.00	8290015027	3641	8.00	8290018002	3641	8.00
8290011017	3641	8.00	8290013026	3641	8.00	8290016001	3641	8.00	8290018003	3641	8.00
8290011018	3641	8.00	8290014001	3641	8.00	8290016002	3641	8.00	8290018004	3641	8.00
8290011019	3641	8.00	8290014002	3641	8.00	8290016003	3641	8.00	8290018005	3641	8.00
8290011020	3641	8.00	8290014003	3641	8.00	8290016004	3641	8.00	8290018006	3641	8.00
8290011021	3641	8.00	8290014004	3641	8.00	8290016005	3641	8.00	8290018007	3641	8.00
8290011022	3641	8.00	8290014005	3641	8.00	8290016006	3641	8.00	8290018008	3641	8.00
8290011023	3641	8.00	8290014006	3641	8.00	8290016007	3641	8.00	8290018009	3641	8.00
8290011024	3641	8.00	8290014007	3641	8.00	8290016008	3641	8.00	8290018010	3641	8.00
8290011025	3641	8.00	8290014008	3641	8.00	8290016009	3641	8.00	8290018011	3641	8.00
8290011026	3641	8.00	8290014009	3641	8.00	8290016010	3641	8.00	8290018012	3641	8.00
8290011027	3641	8.00	8290014010	3641	8.00	8290016011	3641	8.00	8290018013	3641	8.00
8290012001	3641	8.00	8290014011	3641	8.00	8290016012	3641	8.00	8290018014	3641	8.00
8290012002	3641	8.00	8290014012	3641	8.00	8290016013	3641	8.00	8290018015	3641	8.00
8290012003	3641	8.00	8290014013	3641	8.00	8290016014	3641	8.00	8290018016	3641	8.00
8290012004	3641	8.00	8290014014	3641	8.00	8290016015	3641	8.00	8290018017	3641	8.00
8290012005	3641	8.00	8290014015	3641	8.00	8290016016	3641	8.00	8290018018	3641	8.00
8290012006	3641	8.00	8290014016	3641	8.00	8290016017	3641	8.00	8290018019	3641	8.00
8290012007	3641	8.00	8290014017	3641	8.00	8290016018	3641	8.00	8290018020	3641	8.00
8290012008	3641	8.00	8290014018	3641	8.00	8290016019	3641	8.00	8290018021	3641	8.00
8290012009	3641	8.00	8290014019	3641	8.00	8290016020	3641	8.00	8290018022	3641	8.00
8290012010	3641	8.00	8290014020	3641	8.00	8290016021	3641	8.00	8290018023	3641	8.00
8290012011	3641	8.00	8290014021	3641	8.00	8290016022	3641	8.00	8290018024	3641	8.00
8290012012	3641	8.00	8290014022	3641	8.00	8290016023	3641	8.00	8290018025	3641	8.00
8290012013	3641	8.00	8290014023	3641	8.00	8290016024	3641	8.00	8290018026	3641	8.00
8290012014	3641	8.00	8290014024	3641	8.00	8290016025	3641	8.00	8290018027	3641	8.00
8290012015	3641	8.00	8290014025	3641	8.00	8290017001	3641	8.00	8290018028	3641	8.00
8290012016	3641	8.00	8290014026	3641	8.00	8290017002	3641	8.00	8290018029	3641	8.00
8290012017	3641	8.00	8290014027	3641	8.00	8290017003	3641	8.00	8290018030	3641	8.00
8290012018	3641	8.00	8290014028	3641	8.00	8290017004	3641	8.00	8290018031	3641	8.00
8290012019	3641	8.00	8290014029	3641	8.00	8290017005	3641	8.00	8290018032	3641	8.00
8290012020	3641	8.00	8290014030	3641	8.00	8290017006	3641	8.00	8290018033	3641	8.00
8290012021	3641	8.00	8290015001	3641	8.00	8290017007	3641	8.00	8290018034	3641	8.00
8290012022	3641	8.00	8290015002	3641	8.00	8290017008	3641	8.00	8290018044	3641	8.00
8290013001	3641	8.00	8290015003	3641	8.00	8290017009	3641	8.00	8290018045	3641	8.00
8290013002	3641	8.00	8290015004	3641	8.00	8290017010	3641	8.00	8290018046	3641	8.00
8290013003	3641	8.00	8290015005	3641	8.00	8290017011	3641	8.00	8290018047	3641	8.00
8290013004	3641	8.00	8290015006	3641	8.00	8290017012	3641	8.00	8290018048	3641	8.00
8290013005	3641	8.00	8290015007	3641	8.00	8290017013	3641	8.00	8290019001	3641	8.00
8290013006	3641	8.00	8290015008	3641	8.00	8290017014	3641	8.00	8290019002	3641	8.00
8290013007	3641	8.00	8290015009	3641	8.00	8290017015	3641	8.00	8290019003	3641	8.00
8290013008	3641	8.00	8290015010	3641	8.00	8290017016	3641	8.00	8290019004	3641	8.00
8290013009	3641	8.00	8290015011	3641	8.00	8290017017	3641	8.00	8290019005	3641	8.00
8290013010	3641	8.00	8290015012	3641	8.00	8290017018	3641	8.00	8290019006	3641	8.00

**COUNTY OF LOS ANGELES LANDSCAPING AND LIGHTING DISTRICTS No. 1, No. 2 and No. 4**

**Assessment Roll 2003-04**

Assessment Number & Assessor			Assessment Number & Assessor			Assessment Number & Assessor			Assessment Number & Assessor		
Parcel Number	Zone	Asmt	Parcel Number	Zone	Asmt	Parcel Number	Zone	Asmt	Parcel Number	Zone	Asmt
8290019007	3641	8.00	8290021007	3641	8.00	8290024020	3641	8.00	8291034015	3641	8.00
8290019008	3641	8.00	8290021008	3641	8.00	8290024021	3641	8.00	8291034016	3641	8.00
8290019009	3641	8.00	8290021009	3641	8.00	8290024022	3641	8.00	8291034017	3641	8.00
8290019010	3641	8.00	8290021010	3641	8.00	8290024023	3641	8.00	8291034018	3641	8.00
8290019011	3641	8.00	8290021011	3641	8.00	8290024024	3641	8.00	8291034019	3641	8.00
8290019012	3641	8.00	8290021012	3641	8.00	8290024025	3641	8.00	8291034020	3641	8.00
8290019013	3641	8.00	8290021013	3641	8.00	8290024026	3641	8.00	8291034021	3641	8.00
8290019014	3641	8.00	8290021014	3641	8.00	8291033022	3641	8.00	8291034022	3641	8.00
8290019015	3641	8.00	8290021015	3641	8.00	8291033023	3641	8.00	8291034023	3641	8.00
8290019016	3641	8.00	8290021016	3641	8.00	8291033024	3641	8.00	8291034024	3641	8.00
8290019017	3641	8.00	8290021018	3641	8.00	8291033027	3641	8.00	8291034025	3641	8.00
8290019018	3641	8.00	8290021019	3641	8.00	8291033028	3641	8.00	8291034026	3641	8.00
8290019019	3641	8.00	8290022001	3641	8.00	8291033029	3641	8.00	8291034027	3641	8.00
8290019020	3641	8.00	8290022002	3641	8.00	8291033032	3641	8.00	8291034028	3641	8.00
8290019021	3641	8.00	8290022003	3641	8.00	8291033033	3641	8.00	8291034029	3641	8.00
8290019022	3641	8.00	8290022004	3641	8.00	8291033036	3641	8.00	8291034030	3641	8.00
8290019023	3641	8.00	8290022005	3641	8.00	8291033037	3641	8.00	8291034031	3641	8.00
8290019024	3641	8.00	8290022006	3641	8.00	8291033038	3641	8.00	8291034032	3641	8.00
8290019025	3641	8.00	8290022007	3641	8.00	8291033039	3641	8.00	8291034033	3641	8.00
8290019026	3641	8.00	8290022008	3641	8.00	8291033040	3641	8.00	8291034034	3641	8.00
8290019027	3641	8.00	8290022009	3641	8.00	8291033046	3641	8.00	8291034035	3641	8.00
8290019028	3641	8.00	8290022010	3641	8.00	8291033047	3641	8.00	8291035001	3641	8.00
8290019029	3641	8.00	8290022011	3641	8.00	8291033048	3641	8.00	8291035002	3641	8.00
8290019030	3641	8.00	8290022012	3641	8.00	8291033049	3641	8.00	8291035003	3641	8.00
8290019031	3641	8.00	8290022013	3641	8.00	8291033050	3641	8.00	8291035004	3641	8.00
8290019032	3641	8.00	8290022014	3641	8.00	8291033051	3641	8.00	8291035005	3641	8.00
8290019033	3641	8.00	8290023001	3641	8.00	8291033052	3641	8.00	8291035006	3641	8.00
8290019034	3641	8.00	8290023002	3641	8.00	8291033054	3641	8.00	8291035007	3641	8.00
8290019035	3641	8.00	8290023003	3641	8.00	8291033055	3641	8.00	8291035008	3641	8.00
8290020001	3641	8.00	8290023004	3641	8.00	8291033056	3641	8.00	8291035009	3641	8.00
8290020002	3641	8.00	8290023005	3641	8.00	8291033057	3641	8.00	8291035010	3641	8.00
8290020003	3641	8.00	8290023006	3641	8.00	8291033058	3641	8.00	8291036030	3641	8.00
8290020004	3641	8.00	8290023007	3641	8.00	8291033059	3641	8.00	8291036031	3641	8.00
8290020005	3641	8.00	8290023008	3641	8.00	8291033060	3641	8.00	8291036032	3641	8.00
8290020006	3641	8.00	8290023009	3641	8.00	8291033061	3641	8.00	8291036033	3641	8.00
8290020007	3641	8.00	8290023010	3641	8.00	8291033062	3641	8.00	8291036034	3641	8.00
8290020008	3641	8.00	8290023011	3641	8.00	8291033067	3641	8.00	8291036039	3641	8.00
8290020009	3641	8.00	8290023012	3641	8.00	8291033068	3641	8.00	8291036040	3641	8.00
8290020010	3641	8.00	8290023013	3641	8.00	8291033069	3641	8.00	8291036041	3641	8.00
8290020011	3641	8.00	8290024001	3641	8.00	8291033071	3641	8.00	8291036042	3641	8.00
8290020012	3641	8.00	8290024002	3641	8.00	8291033073	3641	8.00	8291036043	3641	8.00
8290020013	3641	8.00	8290024003	3641	8.00	8291033074	3641	8.00	8291036044	3641	8.00
8290020014	3641	8.00	8290024004	3641	8.00	8291033076	3641	8.00	8291036045	3641	8.00
8290020015	3641	8.00	8290024005	3641	8.00	8291033079	3641	8.00	8291036059	3641	8.00
8290020016	3641	8.00	8290024006	3641	8.00	8291034001	3641	8.00	8291036060	3641	8.00
8290020017	3641	8.00	8290024007	3641	8.00	8291034002	3641	8.00	8291036061	3641	8.00
8290020018	3641	8.00	8290024008	3641	8.00	8291034003	3641	8.00	8291036062	3641	8.00
8290020019	3641	8.00	8290024009	3641	8.00	8291034004	3641	8.00	8291036063	3641	8.00
8290020020	3641	8.00	8290024010	3641	8.00	8291034005	3641	8.00	8291036064	3641	8.00
8290020021	3641	8.00	8290024011	3641	8.00	8291034006	3641	8.00			
8290020022	3641	8.00	8290024012	3641	8.00	8291034007	3641	8.00			
8290020023	3641	8.00	8290024013	3641	8.00	8291034008	3641	8.00			
8290021001	3641	8.00	8290024014	3641	8.00	8291034009	3641	8.00			
8290021002	3641	8.00	8290024015	3641	8.00	8291034010	3641	8.00			
8290021003	3641	8.00	8290024016	3641	8.00	8291034011	3641	8.00			
8290021004	3641	8.00	8290024017	3641	8.00	8291034012	3641	8.00			
8290021005	3641	8.00	8290024018	3641	8.00	8291034013	3641	8.00			
8290021006	3641	8.00	8290024019	3641	8.00	8291034014	3641	8.00			

TOTALS:

21321.0

5032101.55

**COUNTY OF LOS ANGELES**

**Department of Parks and Recreation**

**THE COUNTY OF LOS ANGELES  
LANDSCAPING AND LIGHTING ASSESSMENT DISTRICTS:  
NO. 1, NO. 2 AND NO. 4**

**ENGINEER'S REPORT**

Fiscal Year 2003-04

Board of Supervisors Acceptance of Engineer's Report - Scheduled:  
Board of Supervisors Public Hearing - Scheduled:

June 3, 2003  
June 24, 2003

May, 2003

(Pursuant to the Landscaping and Lighting Act of 1972  
and Article XIID of the California Constitution)

**Engineer of Work**  
Shilts Consultants, Inc.  
2300 Boynton Avenue, Suite 201  
Fairfield, CA 94533  
(707) 426-5016

**County of Los Angeles  
Department of Parks & Recreation**

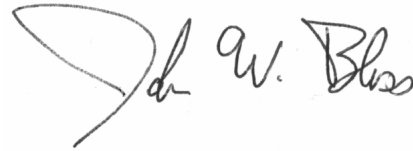
**TABLE OF CONTENTS**

<b>I.</b>	<b>CERTIFICATE .....</b>	<b>1</b>
<b>II.</b>	<b>INTRODUCTION.....</b>	<b>2</b>
<b>III.</b>	<b>PLANS &amp; SPECIFICATIONS .....</b>	<b>5</b>
A.	DISTRICT NO. 1.....	5
B.	DISTRICT NO. 2.....	6
C.	DISTRICT NO. 4.....	7
<b>IV.</b>	<b>FISCAL YEAR 2003-04 ESTIMATE OF COST AND BUDGET .....</b>	<b>9</b>
<b>V.</b>	<b>METHOD OF APPORTIONMENT.....</b>	<b>10</b>
A.	METHOD OF APPORTIONMENT.....	10
B.	SPECIAL BENEFITS.....	10
C.	GENERAL VERSUS SPECIAL BENEFIT.....	11
D.	PROXIMITY BENEFITS.....	14
E.	METHOD OF ASSESSMENT .....	14
F.	ASSESSMENT APPORTIONMENT.....	14
G.	CONSUMER PRICE INDEX ADJUSTMENTS.....	15
H.	BONDS OR NOTES .....	16
<b>VI.</b>	<b>ASSESSMENT .....</b>	<b>17</b>
<b>VII.</b>	<b>APPENDIX A - BUDGETS .....</b>	<b>20</b>
<b>VIII.</b>	<b>APPENDIX B - 2003-04 ASSESSMENT ROLL.....</b>	<b>21</b>
<b>IX.</b>	<b>APPENDIX C - ASSESSMENT DIAGRAM AND SUPPORTING DOCUMENTATION .....</b>	<b>22</b>

**County of Los Angeles  
Landscaping and Lighting Assessment Districts No. 1, No. 2 and No. 4**

***I. CERTIFICATE***

The undersigned respectfully submits the enclosed Engineer's Report and does hereby certify that this Engineer's Report, and the Assessment and Assessment Diagram herein, have been prepared by me in accordance with the order of the Board of Supervisors of the County of Los Angeles, adopted on April 8, 2003.

A handwritten signature in black ink, appearing to read "John W. Blum". The signature is written in a cursive style with a large, sweeping initial "J".

---

Engineer of Work, License No. C52091

## **II. INTRODUCTION**

The County of Los Angeles ("County") currently provides maintenance of landscape improvements within the unincorporated County area for approximately 60,000 residents. The County provides these services in three districts as summarized below, and further defined within this Engineer's Report:

- ❖ **District No. 1**, includes approximately 3,533 parcel-assessments divided into two zones.
- ❖ **District No. 2**, includes approximately 20,107 parcel-assessments divided into 25 zones.
- ❖ **District No. 4**, includes approximately 1,653 parcel-assessments divided into 11 zones.

These Districts were established pursuant to the Landscape and Lighting Act of 1972, Part 2 of Division 15 of the California Streets and Highways Code (the "1972 Act"). This Engineer's Report (the "Report"), prepared by a licensed civil engineer as required by law, describes these Districts including zones, annexations and changes; cost estimates and revenue budgets; the methodology of apportionment of benefit and assessments; plans and specifications for improvements; a roll of the specific assessments per parcel; and diagrams showing the boundaries of the districts and zones for the fiscal year 2003-04. This report has been prepared in accordance with the 1972 Act.

The proposed assessments to maintain landscaping improvements are calculated from both historical and estimated costs. These costs include all expenditures, deficits, surpluses, revenues, and reserves. Within each District, specific parcels are assessed in direct proportion to the special benefit received by the improvements.

The assessments described in the Report are proposed to be continued from previous years. In each subsequent year for which the assessments will be levied, the Board of Supervisors ("Board") must direct the preparation of an Engineer's Report, budgets and proposed assessments for the upcoming fiscal year. After the Engineer's Report is completed, the Board may preliminarily approve the Engineer's Report and proposed assessments and establish the date for a public hearing on the continuation of the assessments. This Report was prepared pursuant to the direction of the Board adopted on April 8, 2003.

If the Board approves this Engineer's Report and the proposed assessments by resolution, a notice of assessment levies must be published in a local paper at least 10 days prior to the date of the public hearing. The resolution preliminarily approving the Engineer's Report and establishing the date for a public hearing is used for this notice.

Following the minimum 10-day time period after publishing the notice, a public hearing is held for the purpose of allowing public testimony about the proposed continuation of the assessments. This hearing is currently scheduled for June 24, 2003. At this hearing,



the Board would consider approval of a resolution confirming the assessments for fiscal year 2003-04. If so confirmed and approved, the assessments would be submitted to the County Auditor/Controller for inclusion on the property tax rolls for Fiscal Year 2003-04.

### **Proposition 218**

The County began using benefit assessment districts to fund the maintenance and improvements of landscaping in unincorporated areas prior to the passage of Proposition 218, also known as the Right to Vote on Taxes Act, on November 6, 1996. Proposition 218 was approved by California voters as a Constitutional amendment, and is now Articles XIIC and XIID of the state constitution. There are 4 general components to these Articles:

#### **Article XIIC:**

- Strengthens the special tax provisions of Proposition 13 and Proposition 62.
- Extends the initiative process to all local taxes, assessment, fees and charges.

#### **Article XIID:**

- Adds substantive and procedural requirements to assessments.
- Adds substantive and procedural requirements to property related fees and charges.

Articles XIIC and XIID affect all benefit assessments on property, and all new or increased assessments must comply with the new assessment ballot requirements pursuant to Article XIID. Certain assessments in effect prior to Proposition 218 were exempted from the new balloting requirements, including any assessments imposed when the person(s) owning all the property agreed to the assessment.

As such, prior to allowing for development to proceed, the County required developers to form districts, zones or facilitate annexations in order to install landscape improvements within these areas. Developers, who typically owned all of the parcels within a zone, agreed to the formations and/or annexations as well as the assessments. As parcels were sold, new owners were informed of the assessments through the title reports and Department of Real Estate "White Paper" reports that the parcels were in the District and zone and subject to assessment. Moreover, purchase of property was also an "agreement" to pay the assessment. Consequently, the assessments for District 1 are exempt from the requirements of Proposition 218 and as long as the maximum assessment for any year is not greater than the maximum authorized assessment, an assessment ballot proceeding is not required.

A summary of the effects of Proposition 218 on the various zones within Districts No.1, No. 2 and No. 4 is presented below:

District No.1

District No. 1, Zone 1 is not impacted by the requirements of Proposition 218 as long as no increase to the assessment is made. District 1-A approved for Fiscal Year 2002-03 is subject to Proposition 218.

District No.2

All District No. 2 zones are not impacted by the requirements of Proposition 218 except for Zones 32, 45, 47, 55, and 58 which were approved for Fiscal Year 1997-98; Zones 38 and 51 which were approved for Fiscal Year 1998-99; and Zone 25 increases to Phase I & II, and Phase III which were approved for Fiscal Year 2003-03.

District No.4

All District No. 4 zones are impacted by the requirements of Proposition 218. Zones 63 and 64 were approved for Fiscal Year 1997-98; Zones 65, 66 and 67 were approved for Fiscal Year 1998-99; Zones 68, 69, 70 and 71 were approved for Fiscal Year 1999-00; Zones 72, 73, 74, and 75 were approved for Fiscal Year 2000-01; and Zone 65A Phases II & III were approved for Fiscal Year 2002-03.

### **III. PLANS & SPECIFICATIONS**

The County of Los Angeles maintains landscape improvements in unincorporated areas throughout the county.

The work and improvements proposed to be undertaken by the County within LLA Districts No. 1, No. 2 and No. 4 and the cost thereof paid from the levy of the annual assessment provide special benefit to Assessor Parcels within the Districts as defined in the Method of Assessment herein. Consistent with the Landscaping and Lighting Act of 1972, (the "Act") the work and improvements are generally described as follows:

Operation, maintenance and servicing of ornamental structures, public recreational facilities and improvements, including but not limited to landscaping including trees shrubs, grass and other ornamental vegetation, and appurtenant facilities, sprinkler and irrigation systems, park grounds, landscape corridors, ground cover, street frontages, water, drainage systems, lighting, fencing, entry monuments, graffiti removal and repainting, and labor, materials, supplies, utilities and equipment, as applicable.

"Maintenance" means the furnishing of services and materials for the ordinary and usual maintenance, operation and servicing of any improvement, including repair, removal or replacement of all or any part of any ornamental structures, landscaping or appurtenant facilities improvement; providing for the life, growth, health, and beauty of landscaping, including cultivation, irrigation, trimming, spraying, fertilizing, pest management or treating for disease or injury; the removal of trimmings, rubbish, debris, and other solid waste, and the cleaning, sandblasting, and painting of walls and other improvements to remove or cover graffiti.

"Servicing" means the furnishing of electric current, or energy, gas or other illuminating agent for any public lighting facilities or for the lighting or operation of any other improvements; or water for the irrigation of any landscaping, the operation of any fountains, or the maintenance of any other improvements.

The County of Los Angeles maintains landscape improvements in 3 Districts. Following is a brief description of each District as well as specific current changes.

#### **A. District No. 1**

The Board of Supervisors of the County of Los Angeles approved the formation of the County Area-Wide Valencia Landscaping and Lighting Act District No. 1 on July 12, 1979 to provide for the maintenance and servicing of landscape improvements located on roadway medians throughout the District. The Board passed a joint resolution with the City of Santa Clarita on November 18, 1997 to transfer portions of the responsibility of the District. Currently, the County of Los Angeles Department of Parks and Recreation administers the remaining portions of this original district as the County of Los Angeles LLA District No. 1.

Currently, District No. 1 includes the following 2 assessment districts:

- 1-1 District No. 1, Stevenson Ranch Parkway / Pico Canyon Road  
*(Los Angeles County Valencia Area-Wide LLA District No. 1)*
- 1-1A District No. 1-A, Copperhill Drive *(Los Angeles County Valencia Area-Wide LLA District No. 1-A)*

Notes:

On August 27, 2002, District 1-A - Copperhill Drive was formed.

In July of 2002, the Pico Canyon Road area was annexed into District No. 1.

**B. District No. 2**

The Board of Supervisors of the County of Los Angeles approved the formation of the County of Los Angeles Landscaping and Lighting Act District No. 2 on August 10, 1995 consolidating 26 individual districts into zones within this new district.

District No. 2 currently includes 25 zones:

- 2-19 Sagewood Valencia
- 2-20 El Dorado
- 2-21 Sunset Pointe
- 2-25 Valencia Stevenson Ranch
- 2-26 Emerald Crest
- 2-28 Vista Grande
- 2-32 Lost Hills Commercial
- 2-33 Canyon Park
- 2-34 Hacienda
- 2-35 Montebello
- 2-36 Mountain Valley
- 2-37 Castaic Hillcrest
- 2-38 Sloan Canyon
- 2-40 Castaic Shadow Lake
- 2-43 Rowland Heights
- 2-44 Bouquet Canyon
- 2-45 Lake Los Angeles
- 2-47 Northpark
- 2-48 Shadow Hills
- 2-51 Valencia High School
- 2-52 Mountain View East
- 2-55 Castaic North Bluff
- 2-56 Valencia Commerce Center - A/W
- 2-58 Rancho El Dorado
- 2-62 Canyon Heights

Notes:

In 2002, the Los Angeles Board of Supervisors increased the assessment within Zone 25 – Stevenson Ranch for Phases I & II by \$197 per parcel. Phase III was converted from a 1 Parcel equals 1 Equivalent Dwelling Unit system to a multi-tiered methodology (see Section V.) Also, a CPI adjustment was added to the assessment increase for Phase I and II and to the entire assessment for Phase III.

On July 24, 2002, the Lake Los Angeles Park property was deeded to the County of Los Angeles. A Memorandum of Understanding between the Lake Los Angeles Park Board and the County of Los Angeles identifies priorities for use of the assessments for Zone 45 - Lake Los Angeles.

On June 26, 2001, the Los Angeles Board of Supervisors approved the increase of assessment on Zone 28 - Vista Grande by an additional \$366.80, and added a Consumer Price Index (CPI) adjustment to begin in Fiscal Year 2002-03.

On June 26, 2001, the Los Angeles Board of Supervisors approved the detachment of Lot 1 of Tract 33158 from Zone 20 – El Dorado Village. This parcel was an apartment building and the owners will maintain the landscaping with their own forces.

On June 25, 2002, the Los Angeles Board of Supervisors detached Zone 57 - Valencia Commerce Center - Local. In the future, the Valencia Commerce Center Business Association will maintain the landscaping.

Zone 33 has been reduced, for landscape maintenance purposes, by 2 acres that will be maintained by the Princessa Estate's Home Owners Association, at their own cost. The District continues to provide utility services for this area.

**C. District No. 4**

The Board of Supervisors of the County of Los Angeles approved the formation of the County of Los Angeles Landscaping and Lighting Act District No. 4 on July 8, 1997 consolidating 2 individual districts into zones within this new district. New zones have been added since this time.

District No. 4 currently includes:

- 4-63 The Enclave
- 4-64 Double C Ranch
- 4-65 Fair Oaks Ranch, Phase I
- 4-65A Fair Oaks Ranch, Phase II & III
- 4-66 Valencia Marketplace
- 4-67 Miramontes
- 4-68 West Creek Copperhill Village
- 4-69 West Creek Canyon Estates
- 4-70 Somerset Castaic
- 4-71 Haskell Canyon Ranch

- 4-72 Copperhill Twenty-Two
- 4-73 Westridge
- 4-74 Tesoro Del Valle
- 4-75 Westridge Area-Wide

Notes:

On August 27, 2002, the Los Angeles Board of Supervisors approved the formation of Zone 65A for Phase II and Phase III of Fair Oaks Ranch.

On July 10, 2001, the Los Angeles Board of Supervisors approved the annexation of Zone 73 – Westridge, Zone 74 – Tesoro del Valle, and Zone 75 – County Valencia Westridge Areawide into District 4.

#### ***IV. FISCAL YEAR 2003-04 ESTIMATE OF COST AND BUDGET***

Appendix A of this report provides individual budgets for each District.

## **V. METHOD OF APPORTIONMENT**

### **A. Method of Apportionment**

This section of the Engineer's Report includes an explanation of the benefits to be derived from the operation, maintenance and servicing of lighting and landscaping facilities throughout the various districts, and the methodology used to apportion the total assessment to properties within the districts

The Landscaping and Lighting Assessment Districts consist of Assessor Parcels within the boundaries of the districts as defined by the Assessment Diagrams included within this report. The method used for apportioning the assessment is based upon the proportional special benefits to be derived by the properties in the districts over and above general benefits conferred on real property or to the public at large. The apportionment of special benefit is a two step process: the first step is to identify the types of special benefit arising from the improvements, and the second step is to allocate the assessments to property based on the estimated relative special benefit for each type of property.

### **B. Special Benefits**

The special benefits conferred by the assessments and summarized in this section are derived from the original engineer's reports for each assessment and Zone.

Each lot within the specific zone or district receives the same degree of special benefit derived from the nature of the landscape improvements and the continued maintenance of the grounds, landscaping and other facilities. The special benefits are summarized as follows:

Improved and well-maintained facilities provide a healthy alternative for youth and adult activities, which enhance the property values. The landscape and other structures provide benefits to the properties within the zones by moderating the temperatures, providing oxygenation and dust control, improving disease control and pest management for the local vegetation, creating a positive visual experience, making the area more desirable and overall enhancing the quality of life.

These benefit factors, when applied to property in the Districts, specifically increase the value and utility of the land within the Districts. For example, the assessments will provide funding to improve and maintain the landscaping adjoining the properties in the Districts. Such improved and well-maintained public resources enhance the overall quality and desirability of the properties in the Districts. In turn, property values are specifically enhanced by the availability of improved and well-maintained landscaping in the area.



### ***C. General versus Special Benefit***

The cost of improving and maintaining the grounds and facilities for use and enjoyment by property owners, residents, employees and customers in the districts is a special benefit to property in the districts because the improvements and maintenance confer the special benefit factors described above. In most cases, all of the parcels within each zone receive all of the unique and special benefits from the maintenance of these improvements. Hence, there are no general benefit to the public at large from the improvements to these districts and zones with the exceptions of Zone 25 – Valencia Stevenson Ranch, Zone 45 - Lake Los Angeles, and Zone 66 - Valencia Marketplace, which are further described below.

#### District No. 1

Parcel assessments for the original parcels with District 1 Zone 1 were addressed in the 1997-98 Engineer's Report. The majority of this original district was assumed by the City of Santa Clarita. The remaining portion of the district is now within the boundaries of Zone 25.

“The administrative and inspection costs incurred in the administration of this landscape maintenance district are charged against County Valencia Area-Wide LLA District No. 1. The primary benefits derived from the maintenance of these landscape improvements are the beautification of the roadways system which is traveled by all residents within the Stevenson Ranch Community because of the existence of these landscaped areas. In view of the fact that the benefits derived apply equally to all residents and parcels, it has been determined that all taxable parcels would receive the same net assessment.”

#### District No. 2

The General Benefit versus Special Benefit issues for Zones 32, 45, 47, 55, and 58 were addressed in the 1997-98 Engineer's Report. The General Benefit versus Special Benefit issues for Zones 38 and 51 were addressed in the 1998-99 Engineer's Report. The General Benefit versus Special Benefit issues for Zones 25 was addressed in the 2002-03 Engineer's Report. A summary of these sections, from the 2002-03 Engineer's Report, is included below:

“Zone Nos. 32, 38, 47, 51, 55, and 58

All of the lots or parcels within each of the zones receive all of the unique, special benefits equally from the maintenance of the improvements. Since all of the benefits are special, there are no general benefits to the lots or parcels within the zone. No parcels outside the zone benefit from the maintenance of the improvements; therefore, there are no benefits of a general nature to the public at large.

Zone No. 45

Lake Los Angeles Park is available for the use and enjoyment of residents, customers, clients, employees, and visitors of those parcels located within the benefit zone, as well as residents, customers, clients, employees, and visitors of those parcels located outside of the benefit zone. For Lake Los Angeles Park, the potential for use of the park facilities by residents, customers, clients, employees, and visitors of those parcels located within the benefit zone is the portion of the benefit allocable to special benefit. The potential for use of the park facilities by residents, customers, clients, employees, and visitors of those parcels located outside the benefit zone is the portion of the benefit allocable to general benefit.

Using a combination of the number of developed parcels outside the benefit zone and a limited survey of park use, it was determined that the general benefit was 2% and the special benefit was 98%.

The primary benefits derived from the maintenance and improvements for Lake Los Angeles Zone No. 45 are the beautification of a community park, the creation of an open space, and the development of recreational areas that are available to be used and/or enjoyed by all of the property owners within the zone. In view of the fact that the benefits derived apply equally to all parcels, it has been determined that all assessable parcels would receive the same net assessment.

Zone 25

For Zone 25 the area within the road rights-of-ways, and surrounding the development are landscaped easements, which are owned in common by all the owners within the development. These are the landscaping improvements that are maintained by the Zone. Since these improvements are for the benefit of the owners and they also benefit from the maintenance of these improvements, only the owners of property within the Zone are assessed for this benefit and its costs. The portion of the total landscape maintenance costs,

which are associated with general benefits, will not be assessed to the parcels in the Zone, but will be paid from other County Funds.”

#### District 4

A summary of the discussions of General Benefit versus Special Benefit, from a prior Engineer's Reports was included with the 2002-03 Engineer's Report and is included below:

“The grading and the landscaped slopes were a necessary condition for the establishment of the separate lots or parcels within the zone. Since each lot or parcel required the improvements to exist, each lot receives an equal and special benefit from the improvements. No one lot received any more benefit from the improvements than any other lot. Since no lots outside the zone receive this benefit, it is a unique and special benefit to only these lots of parcels in the zone. Since all of the benefits are special, there are no general benefits to the lots of parcels within the zone. No parcels outside the zone benefit from the maintenance of the improvements; therefore, there are not benefits of a general nature to the public at large.

In a single-family residential zone, all of the parcels in the zone receive the same special benefit from the improvements, due to their similarity in size and use and their similar proximity to the improvements. Therefore, as the benefits derived apply equally to all parcels, it has been determined that all taxable parcels would receive the same net assessment.

Zone No. 66 includes a landscaped street median. Maintenance of street median landscaping is a special benefit to those parcels within the Zone. Individuals that do not reside within the Zone but travel to or through the Zone could receive temporary benefit, but said benefits are minimal and very difficult to quantify. There is no reliable method available to identify, which individuals travel to or through the Zone. Even if the individuals could be identified, there is no mechanism available for collecting assessments. However, in keeping with the intent of Article XIII D of the California Constitution, it is assumed the general benefit is 2%.”

#### ***D. Proximity Benefits***

The Districts' improvements are determined to be proximate and accessible to all properties in the Districts. Therefore, benefits from the improvements do not vary based on proximity of the parcels to the improvements because the increased benefits of greater proximity to the improvements are generally offset by a parallel increase in negative factors such as higher levels of traffic, noise, etc. that comes with increased proximity. Consequently, since all parcels in the Districts have good access and proximity to the Districts improvements and the benefits to relatively closer proximity are offset by other factors, proximity is not considered to be a factor in determining benefit to properties of similar type within the Districts.

#### ***E. Method of Assessment***

The second step in apportioning assessments is to determine the relative special benefit for each property. This process involves determining the relative benefit received by each property in relation to a single family home, or, in other words, on the basis of Equivalent Dwelling Unit (EDU). This EDU methodology is commonly used to distribute assessments in proportion to estimated special benefit and is generally recognized as providing the basis for a fair and appropriate distribution of assessments. For the purposes of this Engineer's Report, all properties are designated an EDU value, which is each property's relative benefit in relation to a single family home on one parcel. In this case, the "benchmark" property is the single family detached dwelling which is one Equivalent Dwelling Unit or one EDU. It must be noted that in many Zones all the parcels are assessed an equal benefit per parcel. Therefore the terms "per EDU" and "per parcel" can be used interchangeably in these cases.

#### ***F. Assessment Apportionment***

The special benefits derived from the assessments are conferred on property and are not based on a specific property owner's use of the improvements, or a specific property owner's occupancy of property or the property owner's demographic status such as age or number of dependents. Simply put, the cost of improvements less the surplus from the previous year is used to determine the assessment per parcel. Accordingly, except the methodologies used for the districts and zones in the County of Los Angeles LLA No. 1, No.2 and No. 4. are as follows:

**All Zones (except 1-A, 25 and 65-A)**

(The terms EDU and Parcel are used interchangeably in these Zones.)

<b>Land Use</b>	<b>Description</b>	<b>EDU</b>
All Taxable Parcels	Various	1.00

**Zone 1A**

<b>Land Use</b>	<b>Description</b>	<b>EDU</b>
Taxable Parcels	1 Unit	1.00
Townhouse/Condo	1 Unit	0.80
Apartment	1 Unit	0.70
Commercial	1 Gross Acre	5.00

**Zone 25 and 65A**

<b>Land Use</b>	<b>Description</b>	<b>EDU</b>
Single Family Residential	1 single family dwelling unit	1.00
Multi-Family	1 multi family dwelling unit	0.75
Senior Apartments	1 senior apartment unit	0.50

***G. Consumer Price Index Adjustments***

The following zones have assessments that include an authorized annual CPI adjustment, which will be exercised in 2003-04. The CPI adjustment for Fiscal Year 2003-04 is 3.60% based on an analysis of US Department of Labor Consumer Price Indices for the Los Angeles Area from February 2002 to February 2003:

District No. 2

- Zone 28 Vista Grande
- Zone 38 Sloan Canyon
- Zone 51 Valencia High School

District No. 4

- Zone 65 Fair Oaks Ranch
- Zone 66 Valencia Marketplace
- Zone 67 Miramontes
- Zone 68 West Creek Copperhill Village
- Zone 69 West Creek Copperhill Estates
- Zone 70 Somerset Castaic

Zone 71 Haskell Canyon  
Zone 72 Copperhill Twenty-Two  
Zone 73 Westridge  
Zone 74 Tesoro del Valle  
Zone 75 Westridge Area-Wide

#### ***H. Bonds or Notes***

It is anticipated that, in Fiscal Year 2003-04, the County of Los Angeles will loan Zone 45 – Lake Los Angeles funds for Phase II construction of the park. Repayments to the loan will be made through assessments to the Zone. Except for Zone 45, there are no bonds or notes to be issued in conjunction with the LLA District No. 1, No. 2 and No. 4 for the Fiscal Year 2003-04.

## **VI. ASSESSMENT**

**WHEREAS**, on April 8, 2003 the Board of Supervisors of the County of Los Angeles, California, pursuant to the provisions of the Landscaping and Lighting Act of 1972 and Article XIII D of the California Constitution (collectively "the Act"), adopted its Resolution Initiating Proceedings For the Formation of the County of Los Angeles LLA District No. 1, the County of Los Angeles LLA District No. 2, the County of Los Angeles LLA District No. 4.

**WHEREAS**, said Resolution directed the undersigned Engineer of Work to prepare and file a report presenting an estimate of costs, a diagram for the assessment district and an assessment of the estimated costs of the improvements upon all assessable parcels within the assessment district, to which Resolution and the description of said proposed improvements therein contained, reference is hereby made for further particulars;

**NOW, THEREFORE**, the undersigned, by virtue of the power vested in me under said Act and the order of the Board of Supervisors of the County of Los Angeles, hereby make the following assessment to cover the portion of the estimated cost of said improvements, and the costs and expenses incidental thereto to be paid by the assessment district.

As required by the Act, the Assessment Diagrams are hereto attached by reference and made a part hereof showing the exterior boundaries of said Landscaping and Lighting Act Districts. The distinctive number of each parcel or lot of land in the said Landscaping and Lighting Act Districts is its Assessor Parcel Number appearing on the Assessment Roll.

And I do hereby assess and apportion said net amount of the cost and expenses of said improvements, including the costs and expenses incident thereto, upon the parcels and lots of land within said Landscaping and Lighting Act Districts, in accordance with the special benefits to be received by each parcel or lot, from the improvements, and more particularly set forth in the Cost Estimate and Method of Assessment hereto attached and by reference made a part hereof.

The assessment is made upon the parcels or lots of land within the Landscaping and Lighting Act Districts in proportion to the special benefits to be received by the parcels or lots of land, from said improvements.

The proposed assessment amount per EDU for fiscal year 2003-04 for the Landscaping and Lighting Act Districts is as follows:

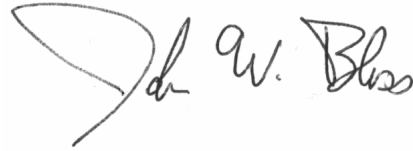
District	Zone	Name	03-04 asmt to be collected / parcel or EDU*	03-04 Parcels
1	1	County Valencia Area Wide	\$47.45	3,495
1	1A	County Valencia Area Wide Annex A	\$21.00	18
2	19	Sagewood Valencia	\$72.00	159
2	20	El Dorado Village	\$300.00	626
2	21	Sunset Pointe	\$550.00	249
2	25 - I&II	Valencia Stevenson Ranch	\$497.00	3,495
2	25 - III	Valencia Stevenson Ranch	\$155,064.00	1
2	26	Emereld Crest	\$255.00	39
2	28	Vista Grande	\$812.00	84
2	32	Lost Hills (Malibu)	\$2,200.00	5
2	33	Canyon Park	\$300.00	502
2	34	Hacienda	\$27.00	2,850
2	35	Montebello	\$64.00	1,959
2	36	Mountain Valley	\$179.00	289
2	37	Castaic Hillcrest Estates	\$240.00	872
2	38	Sloan Canyon (Castaic)	\$559.00	379
2	40	Castaic Shadow Lake	\$206.00	304
2	43	Rowland Heights	\$300.00	207
2	44	Bouquet Canyon	\$300.00	303
2	45	Lake Los Angeles	\$57.95	4,478
2	47	Northpark	\$375.00	1,146
2	48	Shadow Hills	\$455.00	105
2	51	Valencia High School	\$440.00	382
2	52	Mountain View East	\$700.00	453
2	55	Castaic North Bluff	\$67.00	290
2	56	Valencia Commerce Center Area-Wide	\$24.00	486
2	58	Rancho El Dorado II	\$770.00	100
2	62	Canyon Heights	\$600.00	213
4	63	The Enclave	\$600.00	75
4	64	Double "C" Ranch	\$268.00	230
4	65	Fair Oaks Ranch	\$740.00	402
4	65A	Fair Oaks Ranch Phase II & III	\$427.00	3
4	66	Valencia Marketplace	\$1,730.00	38
4	67	Miramontes	\$657.00	185
4	68	West Creek Copperhill Village	\$385.00	11
4	69	West Creek Canyon Estates	\$882.00	5
4	70	Somerset Castaic (Lakeview)	\$787.00	52
4	71	Haskell Canyon Ranch	\$454.00	70
4	72	Copperhill Twenty - Two	\$730.00	24
4	73	Westridge	\$635.00	248
4	74	Tesoro Del Valle	\$683.00	1
4	75	Westridge Area-Wide	\$60.00	248

\* In some Zones the terms EDU and Parcel are used interchangeably



Each parcel or lot of land is described in the Assessment Roll by reference to its parcel number as shown on the Assessor's Maps of the County of Los Angeles for the fiscal year 2003-04. For a more particular description of said property, reference is hereby made to the deeds and maps on file and of record in the office of the County Recorder of said County.

I hereby place opposite the Assessor Parcel Number for each parcel or lot within the Assessment Roll, the amount of the assessment for the fiscal year 2003-04 for each parcel or lot of land within the said Landscaping and Lighting Act Districts.



---

John W. Bliss, P. E., License No. C52091



## **VII. Appendix A - BUDGETS**

The following pages contain a budget for each zone.

## **VIII. Appendix B - 2003-04 ASSESSMENT ROLL**

An Assessment Roll (a listing of all parcels assessed within the Landscaping and Lighting District and the amount of the assessment) will be filed with the County Auditor and is, by reference, made part of this report and is available for public inspection during normal office hours.

Each lot or parcel listed on the Assessment Roll is shown and illustrated on the latest County Assessor records and these records are, by reference made part of this report. These records shall govern for all details concerning the description of the lots or parcels.

## ***IX. Appendix C - ASSESSMENT DIAGRAM AND SUPPORTING DOCUMENTATION***

The specific Assessment Diagrams for each District is included by reference within this report.

### Notes:

The Zone 25 diagram has been amended to include 5.61 acres that were incorrectly omitted from this diagram as approved in June of 1999. This portion does not include any assessable parcels and does not increase the assessment.

The Zone 38 diagram has been amended to include 4.53 acres. This portion does not include any assessable parcels and does not increase the assessment.

The District 1 diagram has been amended to show the Zone 25 boundaries only. Further, this diagram shows the 91,340 square feet of additional maintenance along Pico Canyon Road and 680 additional square feet of medias along Stevenson Ranch Parkway.

Map